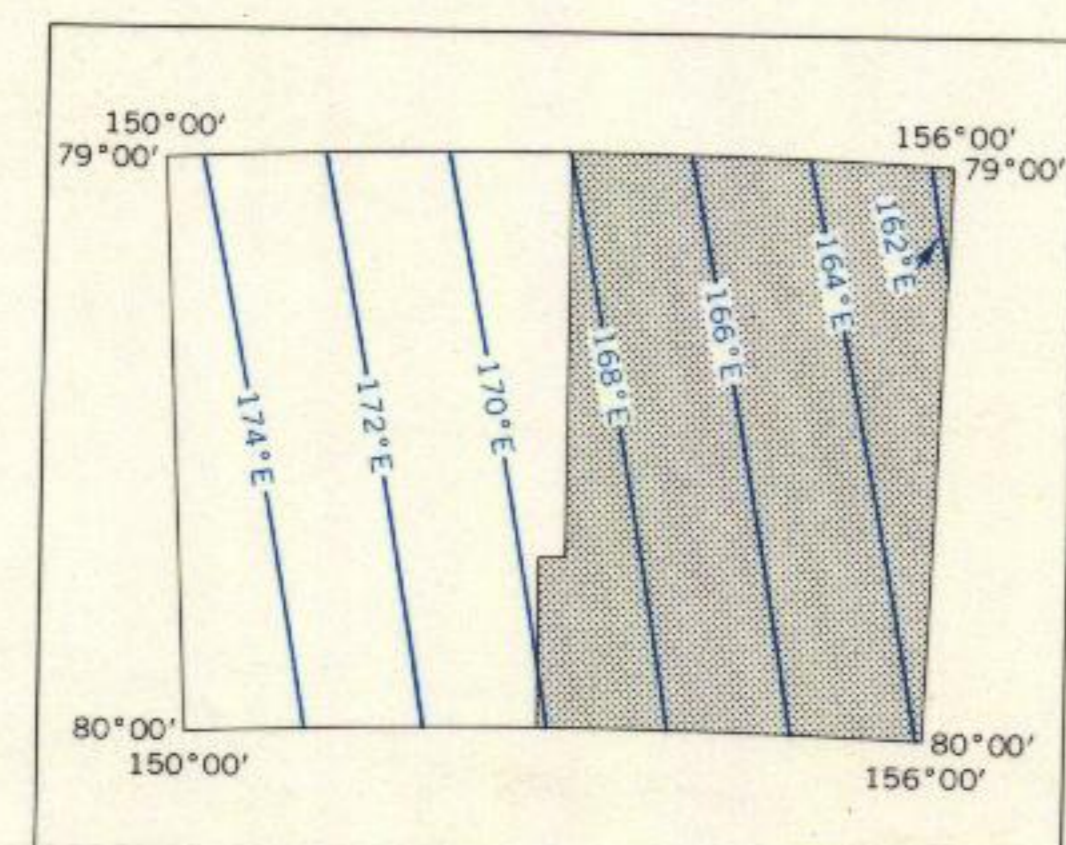
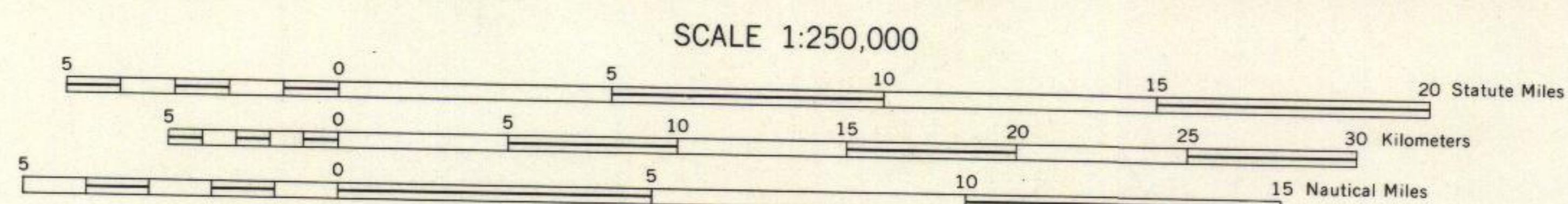


Mapped, edited, and published by the U.S. Geological Survey in cooperation with the National Science Foundation
Control by U. S. Geological Survey
Compiled in 1963 from U. S. Navy trimetrogon aerial photographs taken 1960-1961
Names approved by U. S. Board on Geographic Names
Absence of the crevasse symbol does not necessarily indicate a crevasse-free area

COMPILATION DIAGRAM

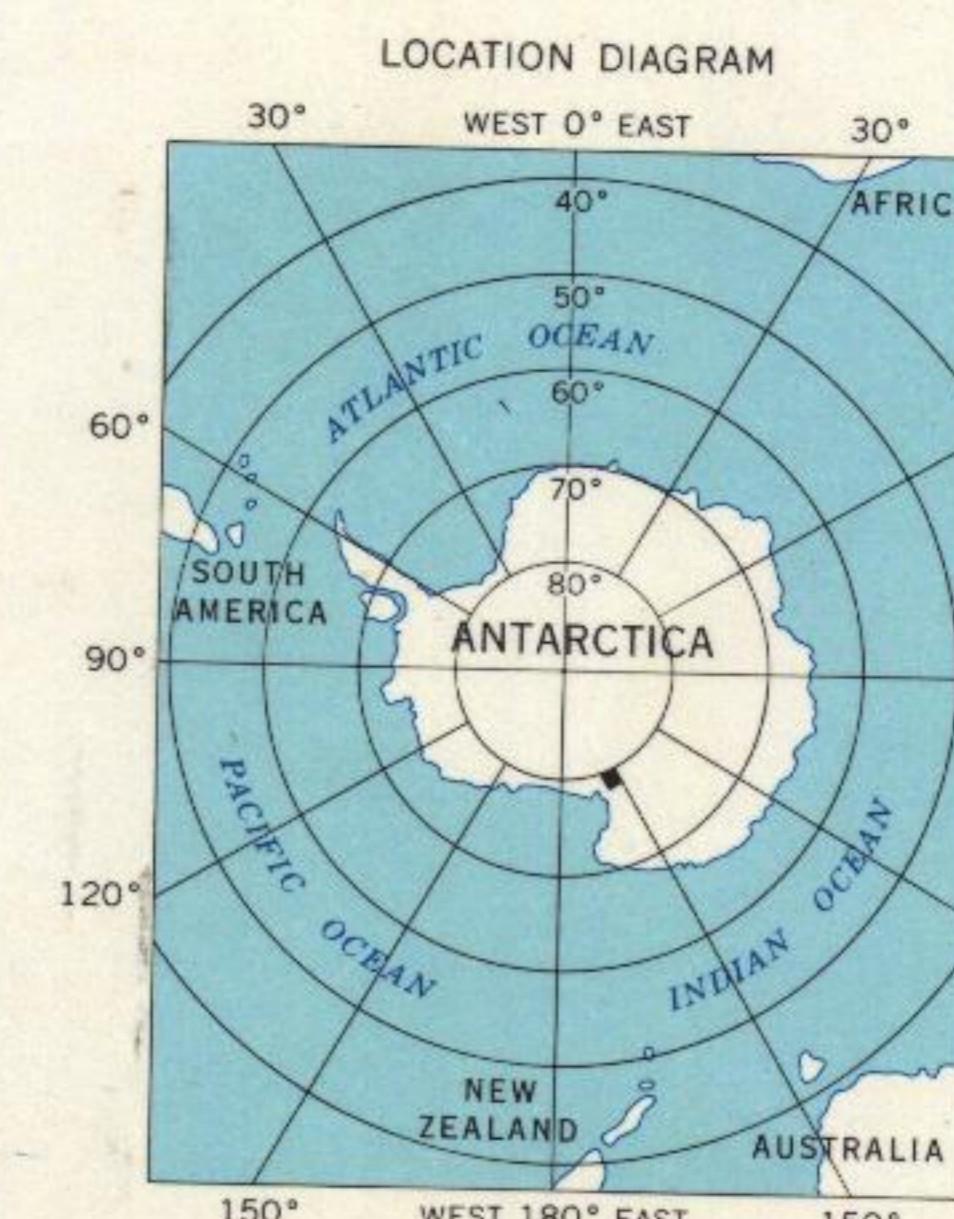


Photogrammetric compilation
Isogonic lines compiled from U.S.N.O.O.
Chart 1706 S, 1960

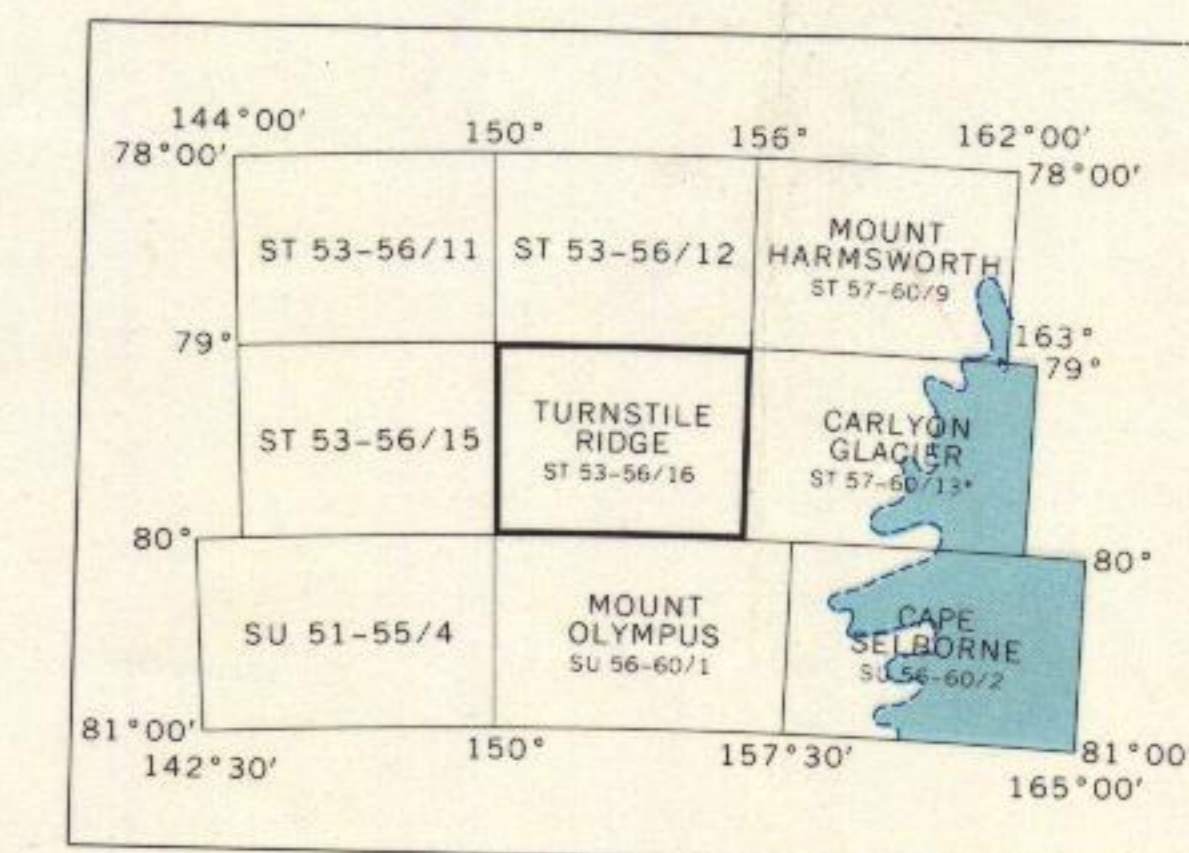


Lambert Conformal Conic Projection—Standard Parallels 76°40' and 79°20'
CONTOUR INTERVAL 200 METERS—DATUM IS MEAN SEA LEVEL

LEGEND	
Contour lines (definite)	Ice area
Contour lines (approximate)	Ice-free area
Contour lines (conjectural)	
Cliff or escarpment	
Steep slope	
Small hillocks	
Intersected elevations	
Photogrammetric elevations	
Ice thickness	
Astro control station	
Survey control stations	
Traverse route with spot height	
Moraine	
Glacier	
Crevasse	
Coastline under ice (definite, indefinite)	
Ice shelf	
Icebergs	
Fast or bay ice	



INDEX TO ADJOINING SHEETS



Sheet numbering system based on International Map of the World