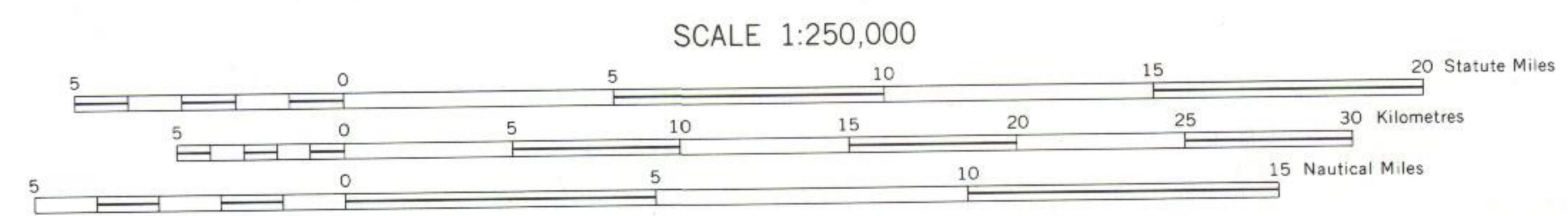
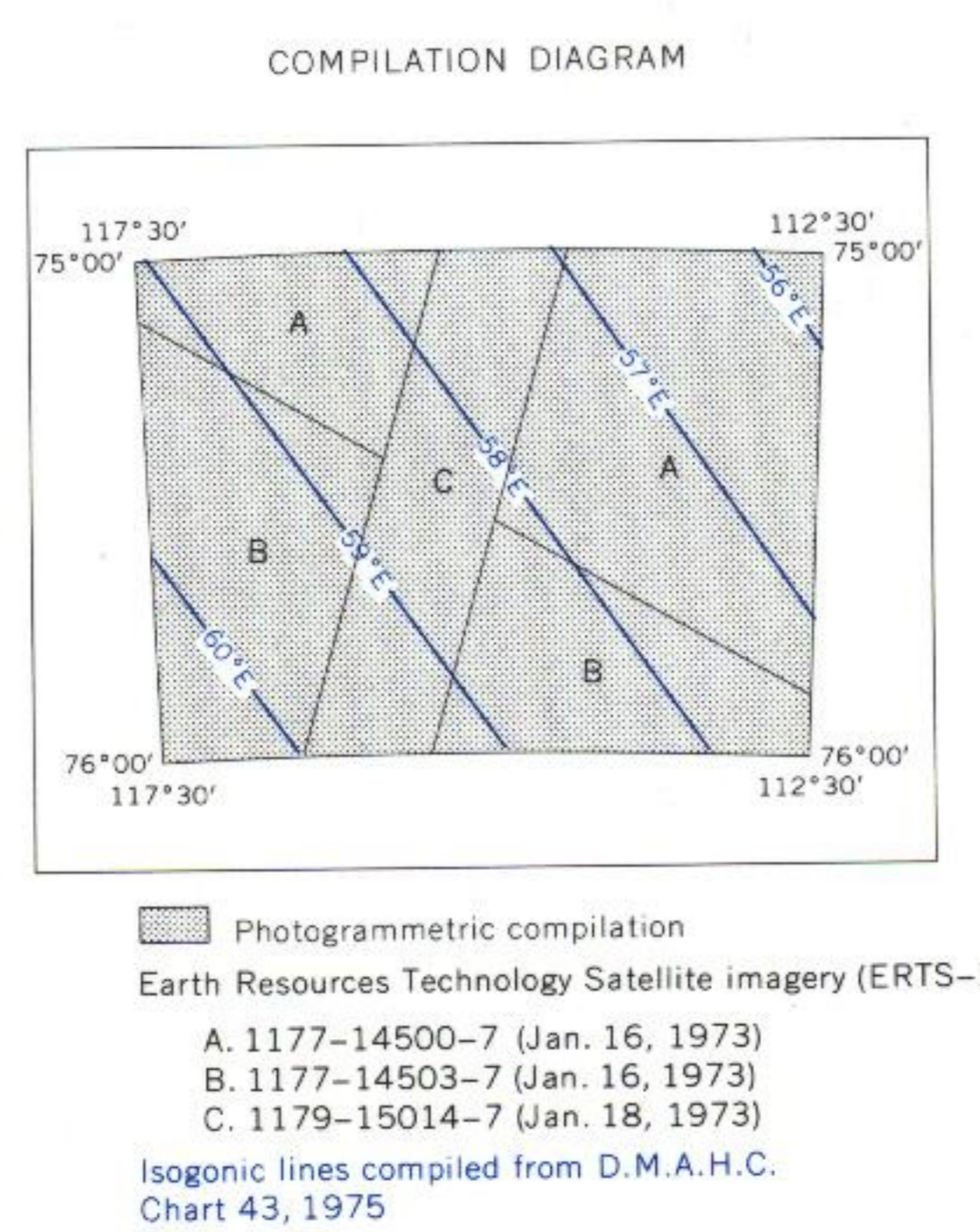
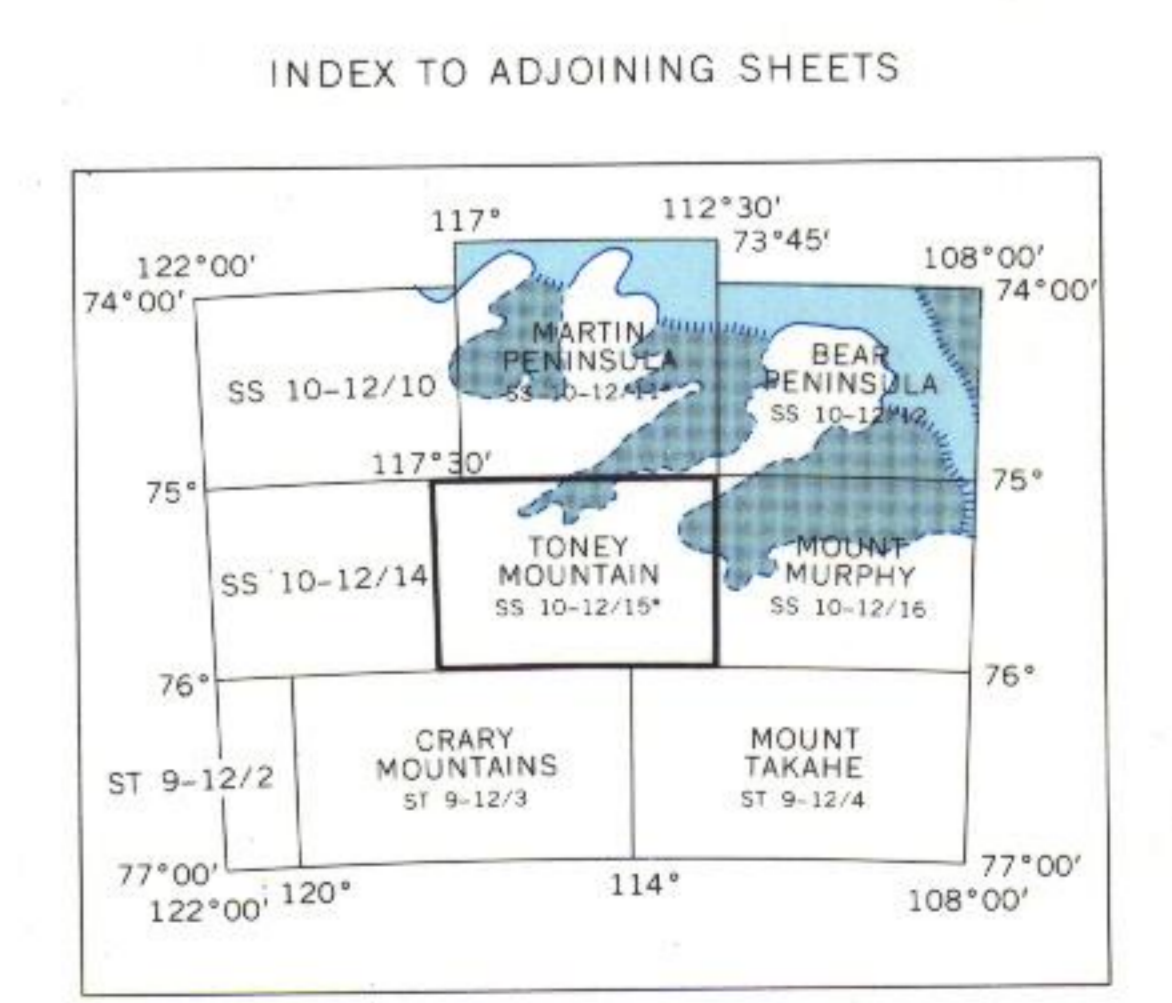
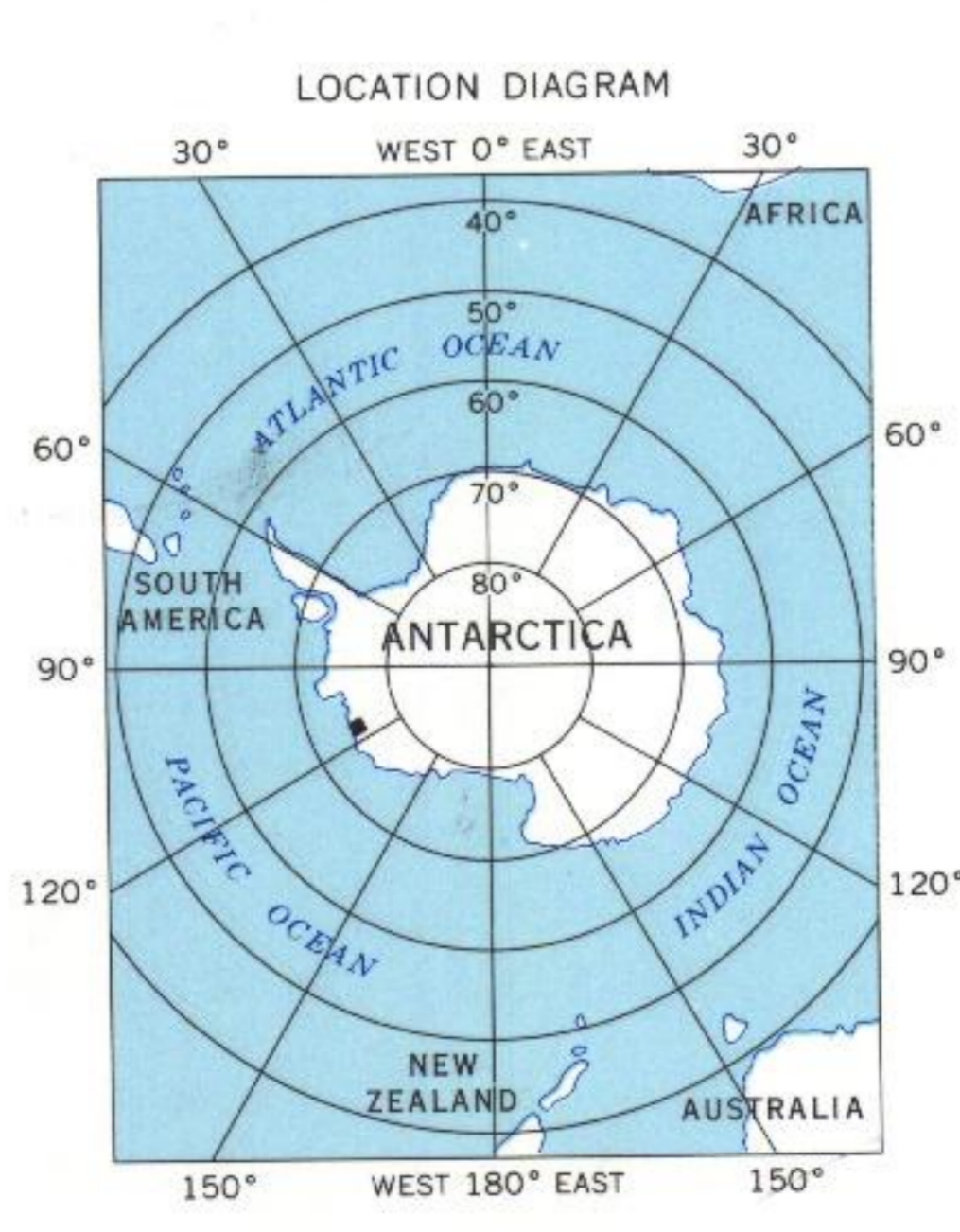


Mapped, edited, and published by the U. S. Geological Survey in cooperation with the National Science Foundation
Control by U. S. Geological Survey
Compiled in 1971 from U. S. Navy tricamera aerial photographs taken 1966-1967. Revised from ERTS-1 imagery taken 1973 provided by NASA under Proposal SR-149
Names approved by U. S. Board on Geographic Names
Absence of the crevasse symbol does not necessarily indicate a crevasse-free area



LEGEND

Contour lines	Ice area	Ice-free area	Astro control station
(definite)	[Symbol]	[Symbol]	Survey control stations
(approximate)	[Symbol]	[Symbol]	Traverse route with spot height
(conjectural)	[Symbol]	[Symbol]	Moraine
Cliff or escarpment	[Symbol]	[Symbol]	Glacier
Steep slope	[Symbol]	[Symbol]	Crevasse
Small hillocks	[Symbol]	[Symbol]	Coastline under ice (definite; indefinite)
Intersected control stations	[Symbol]	[Symbol]	Ice shelf
Photogrammetric elevations	[Symbol]	[Symbol]	Icebergs
Ice thickness	[Symbol]	[Symbol]	Fast or bay ice



Sheet numbering system based on International Map of the World

TONEY MOUNTAIN
ANTARCTICA
SS 10-12/15°(112°30'W–117°30'W)
S7500—W11230/1X5