THOMAS HILLS

UNITED STATES
DEPARTMENT OF THE INTERIOR
GEOLOGICAL SURVEY

ANTARCTICA
1:250,000 RECONNAISSANCE SERIES

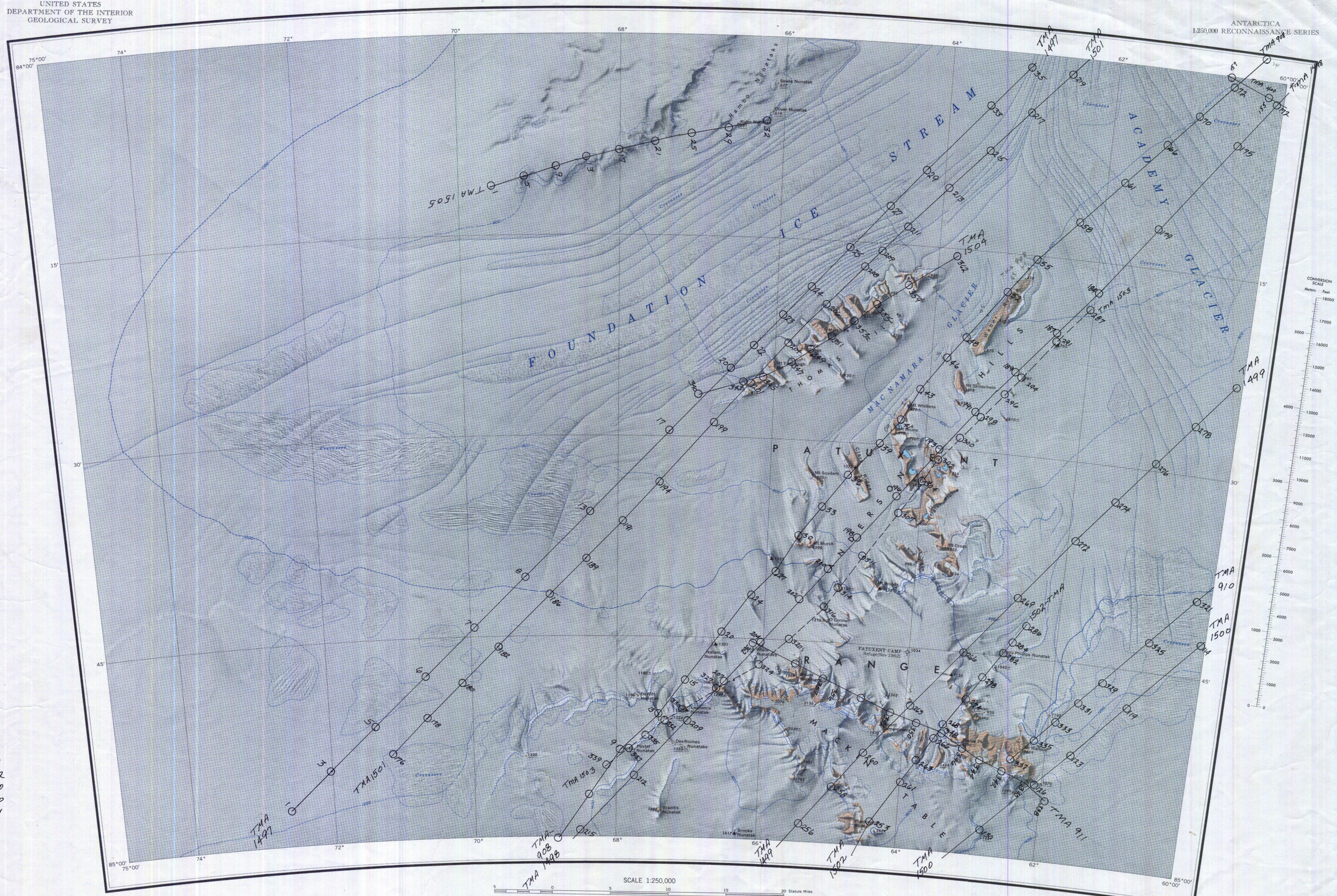

TMA 1505
1497
1501
1504
1503
908
1498
1499
1502
910
1500
911

SCALE 1:250,000

5 0 5 10 15 20 Statute Miles
5 0 5 10 15 20 25 30 Kilometers
5 0 5 10 15 Nautical Miles

Polar Stereographic Projection—Standard Parallel 80°14′
CONTOUR INTERVAL 200 METERS—DATUM IS MEAN SEA LEVEL

CONVERSION SCALE
Meters Feet

INTERIOR—GEOLOGICAL SURVEY, WASHINGTON, D. C.—1969

Mapped, edited, and published by the U. S. Geological Survey in cooperation with the National Science Foundation

Control by U. S. Geological Survey. Pensacola Mountains Gravimetric Survey elevations by altimeter are shown underlined

Compiled in 1967 from U. S. Navy tricamera aerial photographs taken 1964

Names approved by U. S. Board on Geographic Names

Absence of the crevasse symbol does not necessarily indicate a crevasse-free area

COMPILATION DIAGRAM

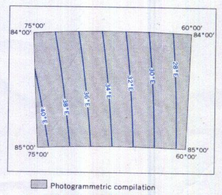

Photogrammetric compilation

Isogonic lines compiled from U.S.N.O.O. Chart 1706 S, 1965

LEGEND

Contour lines
(definite)
(approximate)
(conjectural)
Cliff or escarpment
Steep slope
Small hillocks
Intersected control stations
Photogrammetric elevations
Ice thickness

Ice area — Ice-free area

Astro control station
Survey control stations
Traverse route with spot height
Moraine
Glacier
Crevasses
Coastline under ice (definite; indefinite)
Ice shelf
Icebergs
Fast or bay ice

LOCATION DIAGRAM

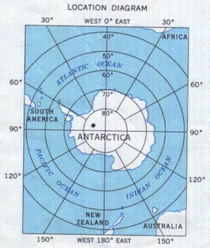

INDEX TO ADJOINING SHEETS

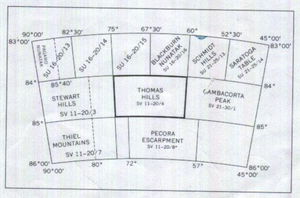

Sheet numbering system based on International Map of the World

Dashed outlines show coverage of previously published sheets, not on this system

FOR SALE BY U. S. GEOLOGICAL SURVEY, WASHINGTON, D. C. 20242

THOMAS HILLS
ANTARCTICA
SV 11-20/4
S8400—W6000/1X15

#61