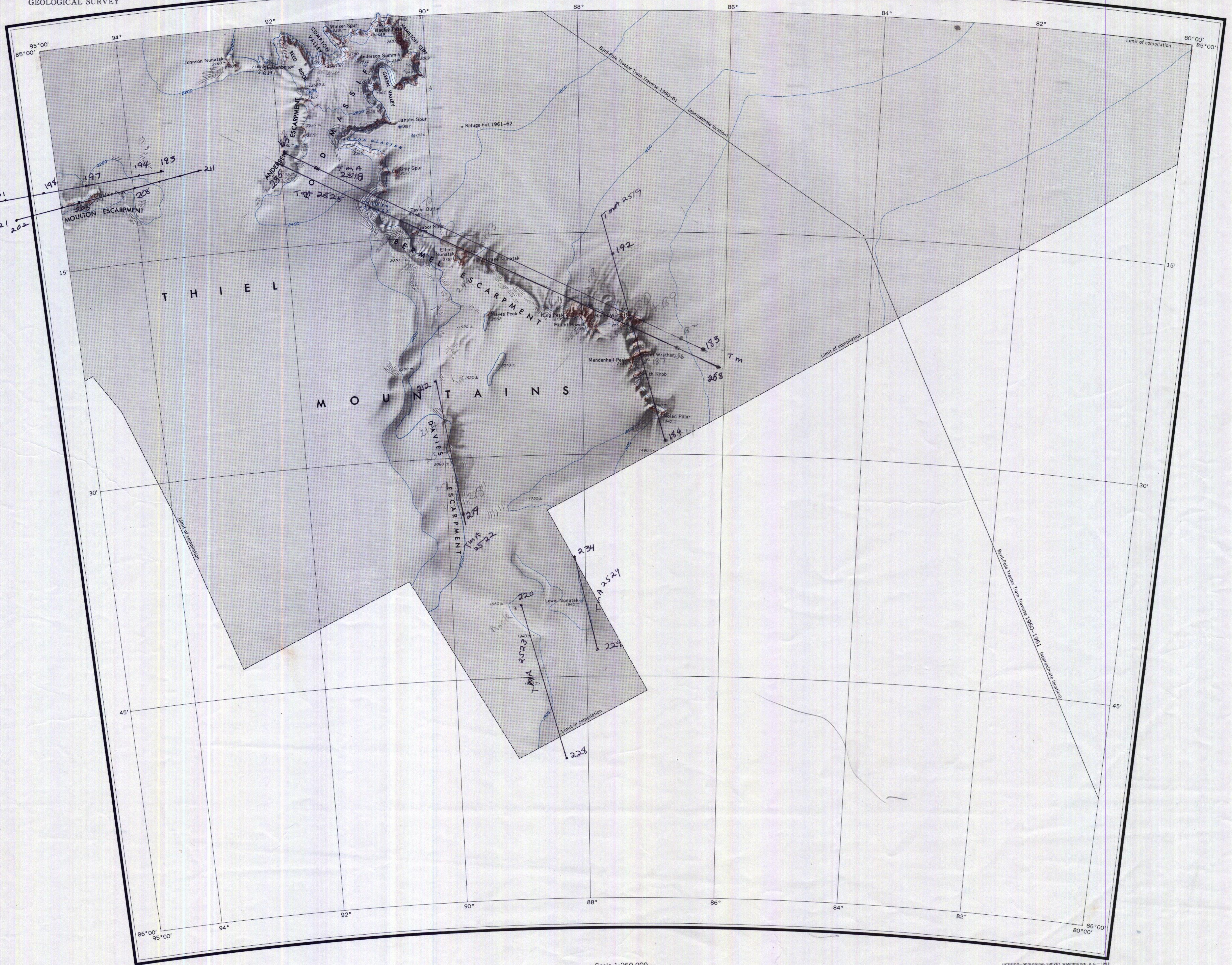


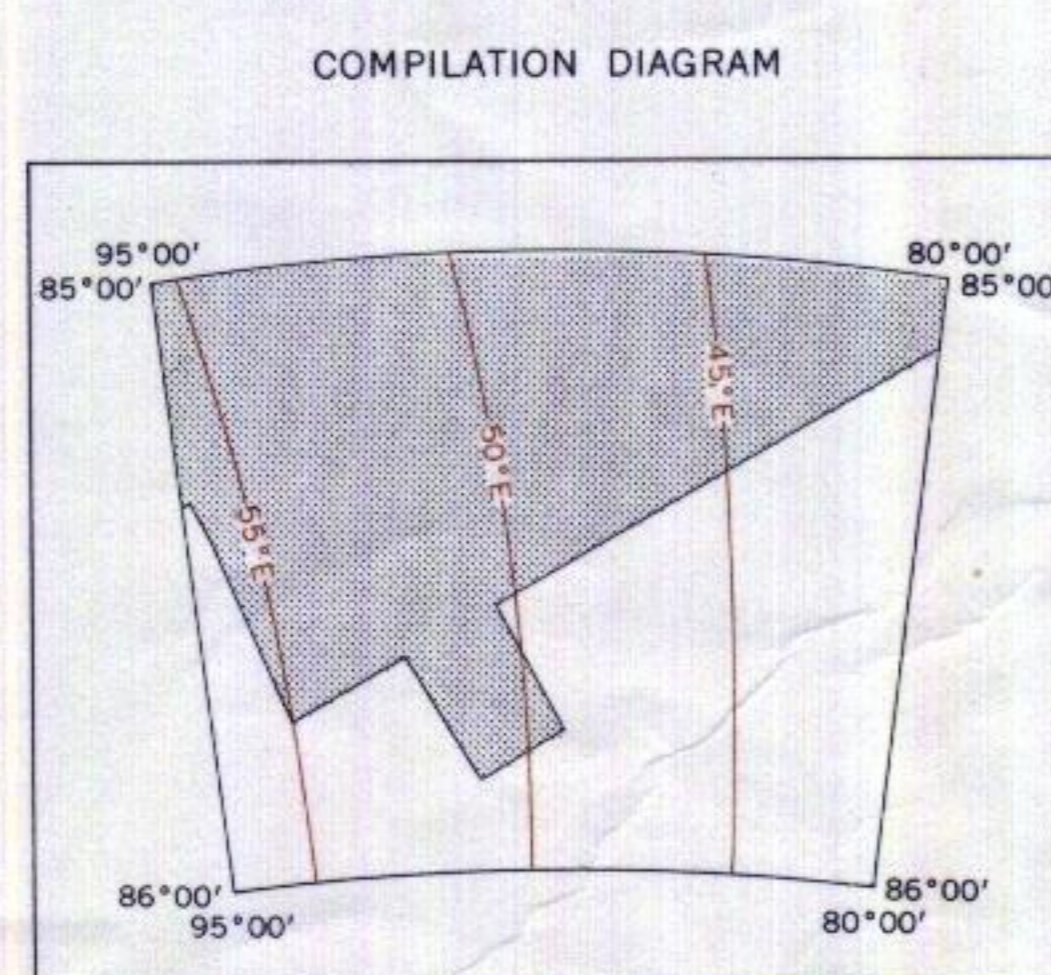
# THIEL MOUNTAINS

UNITED STATES  
DEPARTMENT OF THE INTERIOR  
GEOLOGICAL SURVEY

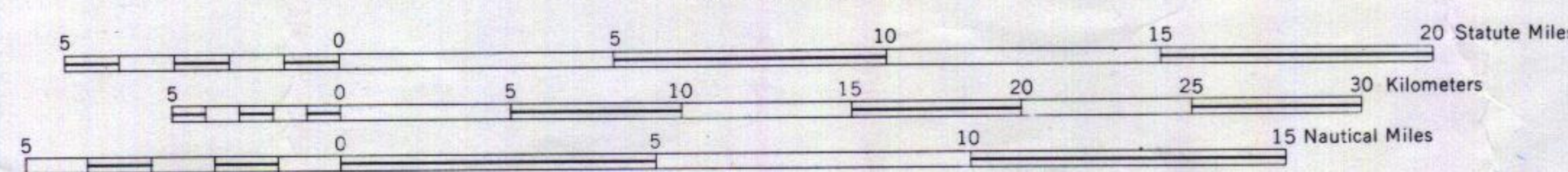
ANTARCTICA  
1:250,000 RECONNAISSANCE SERIES



Mapped, edited, and published by the U. S. Geological Survey in cooperation with the National Science Foundation  
Compiled in 1961 from U. S. Navy trimetrogon photography 1959  
Control by U. S. Geological Survey  
Names approved by U. S. Board on Geographic Names  
Absence of the crevasse symbol does not necessarily indicate a crevasse-free area

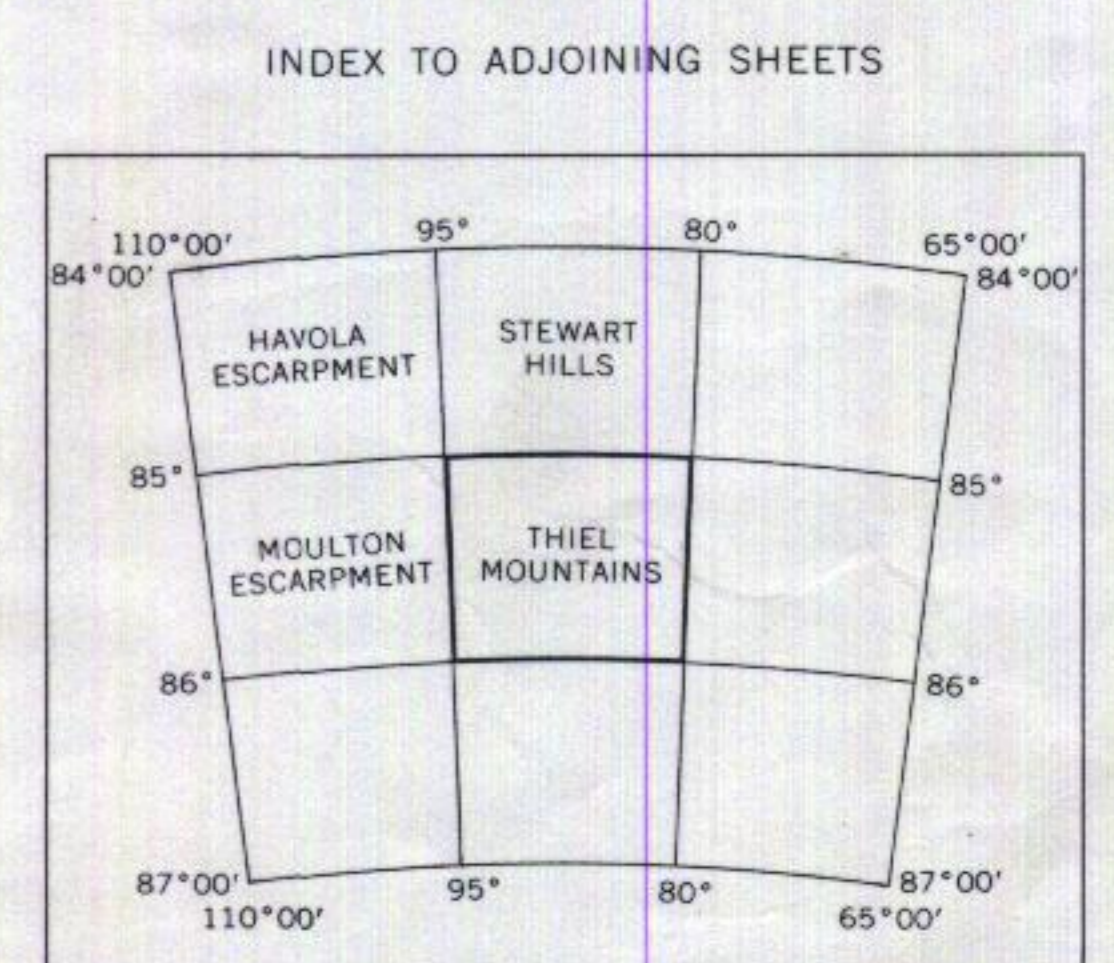

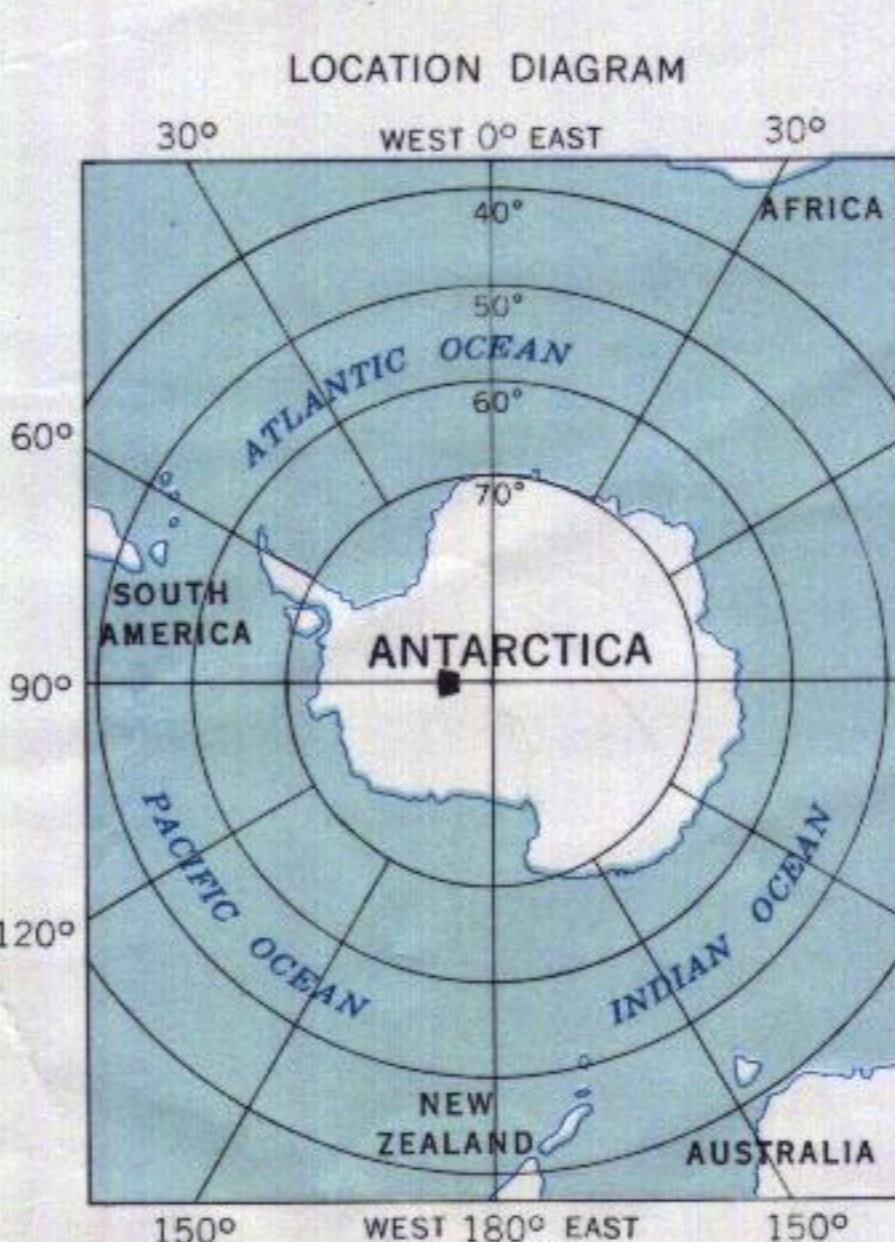


Photogrammetric compilation  
Isogonic lines compiled from U.S.N.O.C. Chart 1706 S, 1960



Scale 1:250,000  
Polar Stereographic Projection—Standard Parallel 80° 14'  
CONTOUR INTERVAL 200 METERS—DATUM IS MEAN SEA LEVEL

LEGEND	
Contours, index	Ice contours, index
Contours, intermediate	Ice contours, intermediate
Approximate contours, index	Approximate ice contours, index
Approximate contours, intermediate	Approximate ice contours, intermediate
Form lines	Ice form lines
Ice-free area	Peaks (small nunataks); ice peaks
	Glacial moraine
	Pack ice; Icebergs
	Crevasse and stress lines



THIEL MOUNTAINS  
ANTARCTICA  
S8500—W8000/1X15  
1959