ONLY THE PHOTOGRAPHY FLOWN FOR DEEP FREEZE 84-85

THE CLOUDMAKER

UNITED STATES
DEPARTMENT OF THE INTERIOR
GEOLOGICAL SURVEY

ANTARCTICA
1:250,000 RECONNAISSANCE SERIES



TMA 2844, 2845, 2847
2739 to 2760
2774, 2775, 2781
2793, 2767

SCALE 1:250,000

5 0 5 10 15 20 Statute Miles
5 0 5 10 15 20 25 30 Kilometers
5 0 5 10 15 Nautical Miles

Polar Stereographic Projection—Standard Parallel 80° 14′
CONTOUR INTERVAL 200 METERS—DATUM IS MEAN SEA LEVEL

Mapped, edited, and published by the U. S. Geological Survey in cooperation with the National Science Foundation

Control by U. S. Geological Survey

Compiled in 1965 from U. S. Navy trimetrogon aerial photographs taken 1958–1963

Names approved by U. S. Board on Geographic Names

Absence of the crevasse symbol does not necessarily indicate a crevasse-free area

COMPILATION DIAGRAM

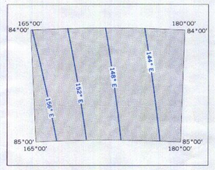

Photogrammetric compilation

Isogonic lines compiled from U.S.N.O.O. Chart 1706 S, 1960

LEGEND

	Ice area	Ice-free area
Contour lines		
(definite)		
(approximate)		
(conjectural)		
Cliff or escarpment		
Steep slope		
Small hillocks		
Intersected elevations	.320	.320
Photogrammetric elevations	.2150±	.2150±
Ice thickness	124	

Astro control station
Survey control stations 1041 ▲Signal .111
Traverse route with spot height
Moraine
Glacier
Crevasses
Coastline under ice (definite; indefinite)
Ice shelf
Icebergs
Fast or bay ice

FOR SALE BY U. S. GEOLOGICAL SURVEY, WASHINGTON, D. C. 20242

LOCATION DIAGRAM

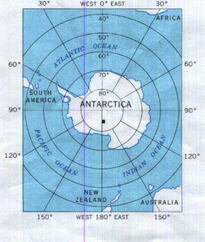

INDEX TO ADJOINING SHEETS

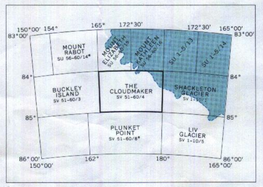

Sheet numbering system based on International Map of the World

THE CLOUDMAKER
ANTARCTICA
SV 51-60/4
S8400—E16500/1 X 15

INTERIOR—GEOLOGICAL SURVEY, WASHINGTON, D. C.—1967

COLOR PHOTOGRAPHY

14 JUL 1987

ORIGINAL