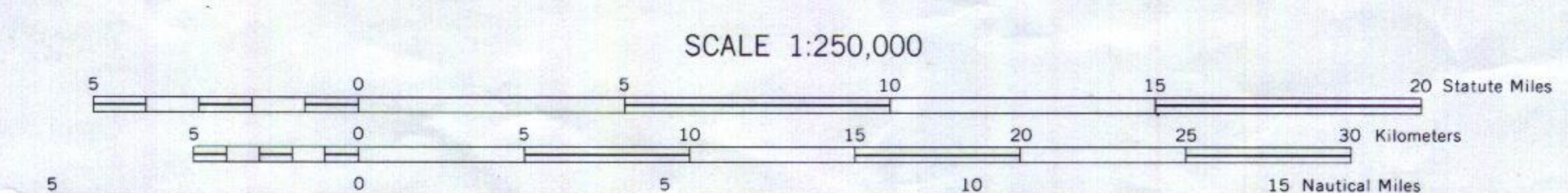
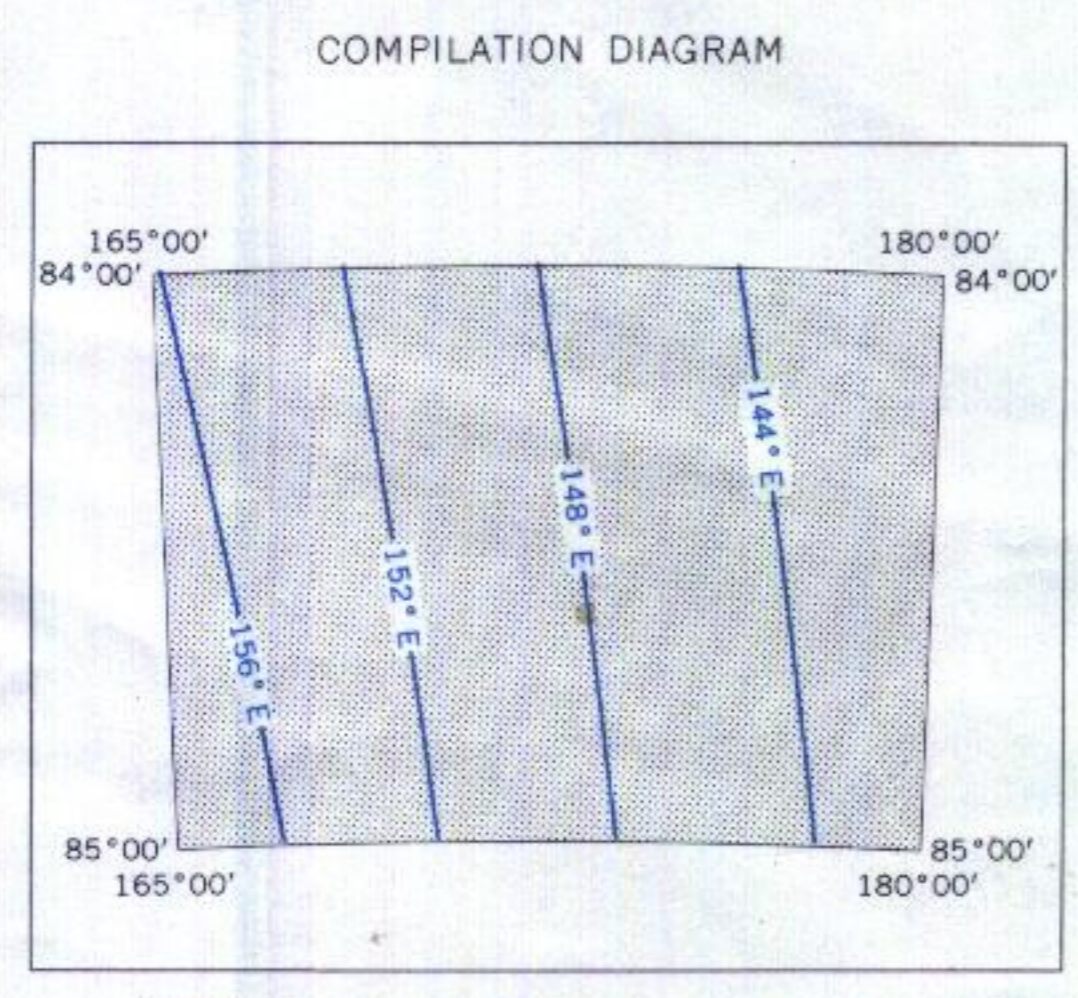


TMA NUMBER	FRAMES	FAN HEIGHT	FOCAL LENGTH	DATE	TYPE
2685	162-181	V	30000	12-31-83	B&W



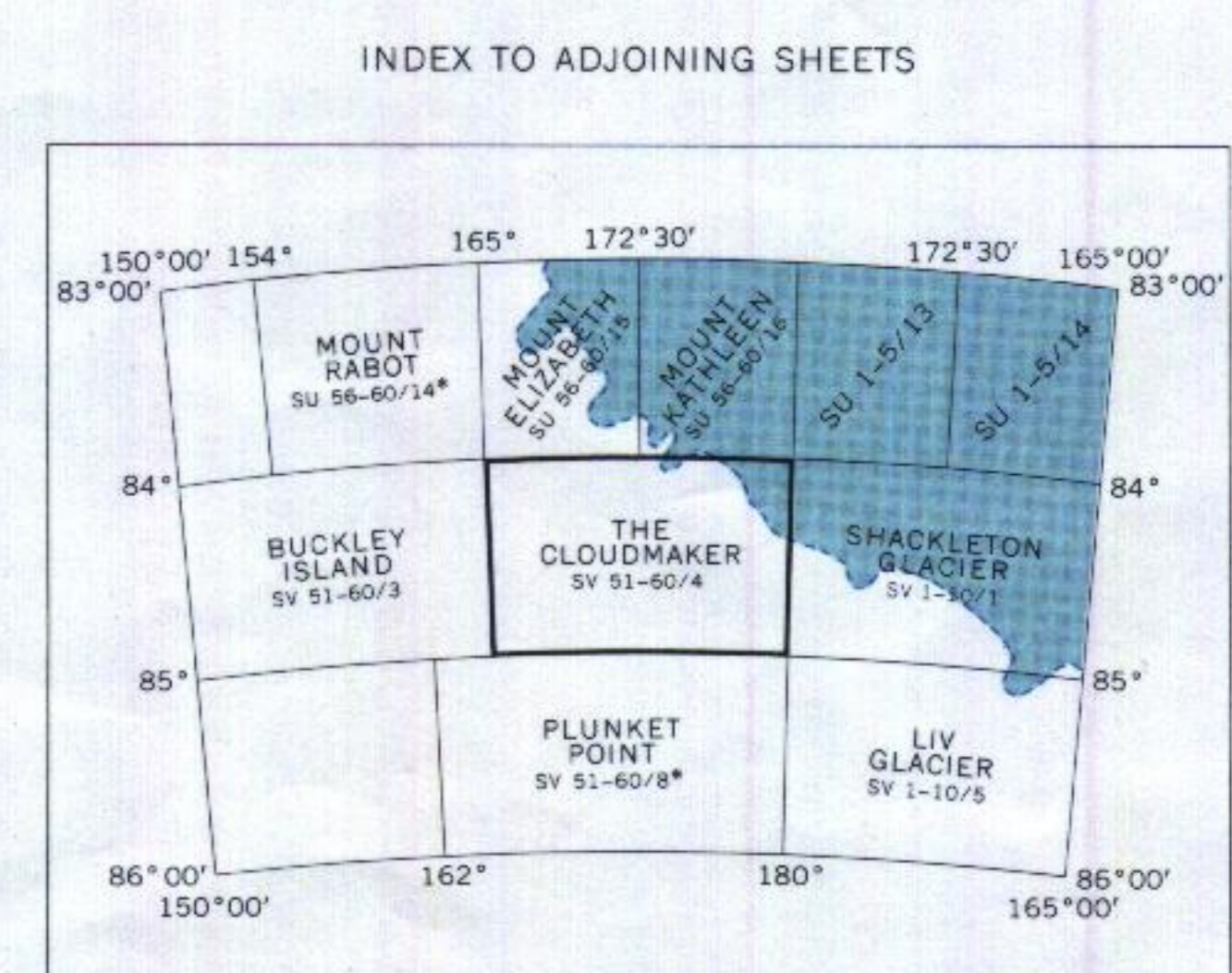
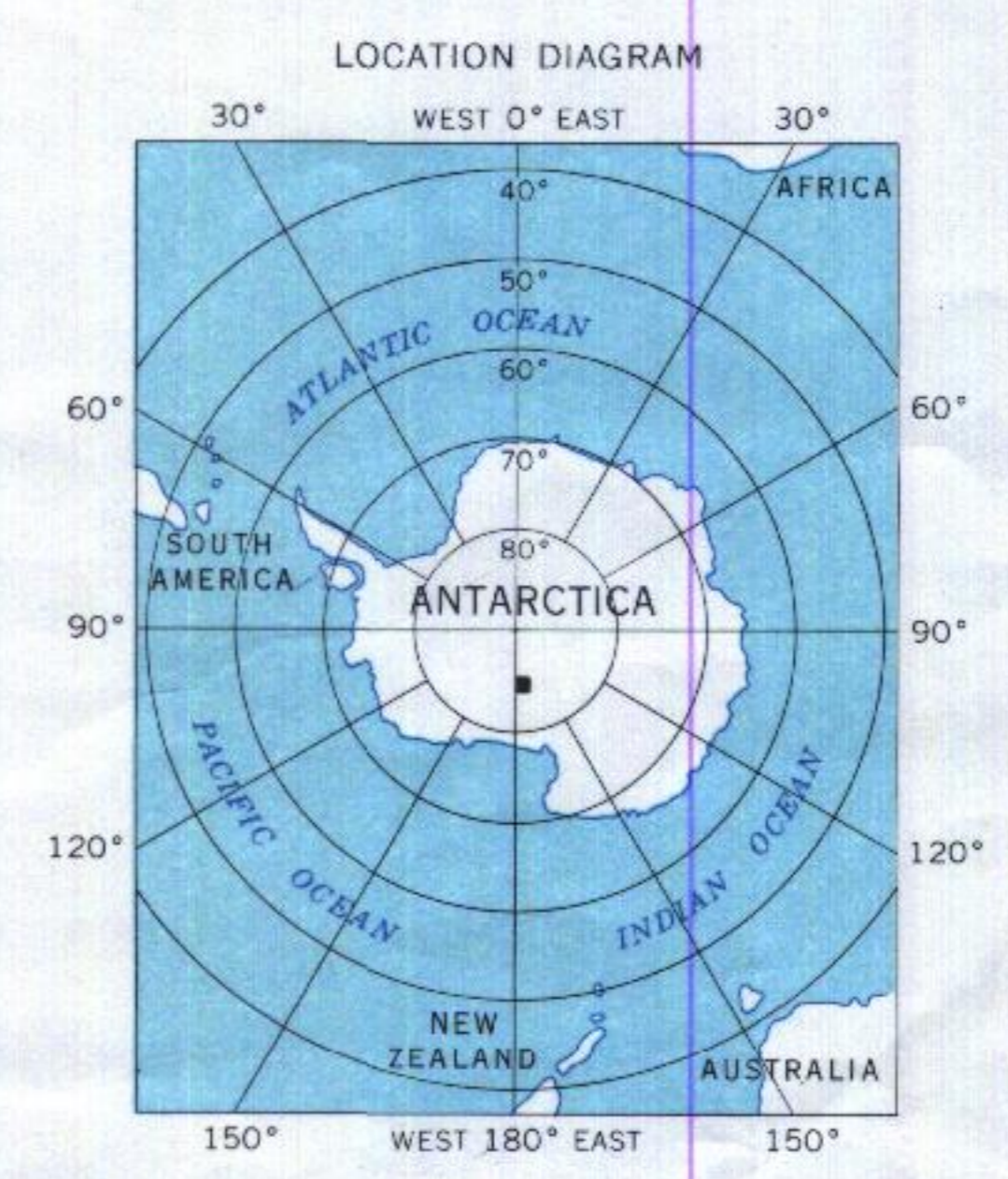
Mapped, edited, and published by the U. S. Geological Survey in cooperation with the National Science Foundation Control by U. S. Geological Survey
Compiled in 1965 from U. S. Navy trimetrogon aerial photographs taken 1958-1963
Names approved by U. S. Board on Geographic Names
Absence of the crevasse symbol does not necessarily indicate a crevasse-free area



Photogrammetric compilation
Isogonic lines compiled from U.S.N.O.O. Chart 1706 S, 1960

Polar Stereographic Projection—Standard Parallel 80°14'
CONTOUR INTERVAL 200 METERS—DATUM IS MEAN SEA LEVEL

LEGEND	
Contour lines (definite)	Ice area
Contour lines (approximate)	Ice-free area
Contour lines (conjectural)	
Cliff or escarpment	
Step slope	
Small hillocks	
Intersected elevations	
Photogrammetric elevations	
Ice thickness	
Astro control station	
Survey control stations	
Traverse route with spot height	
Moraine	
Glacier	
Crevasse	
Coastline under ice (definite; indefinite)	
Ice shelf	
Icebergs	
Fast or bay ice	



Sheet numbering system based on International Map of the World
THE CLOUDMAKER
ANTARCTICA
SV 51-60/4
S8400—E16500/1 X 15

2505