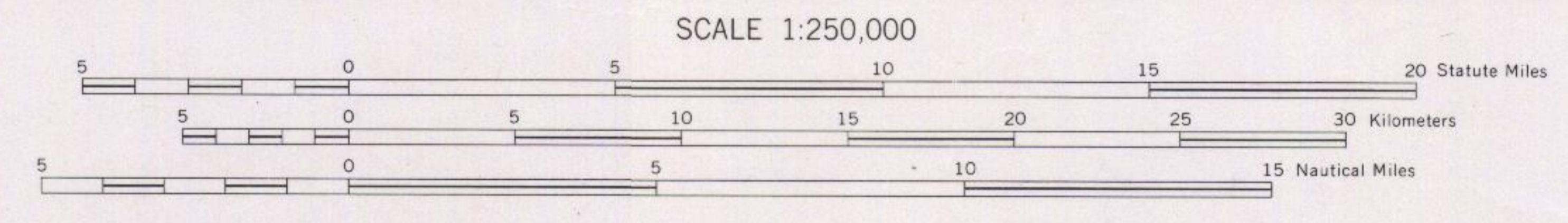
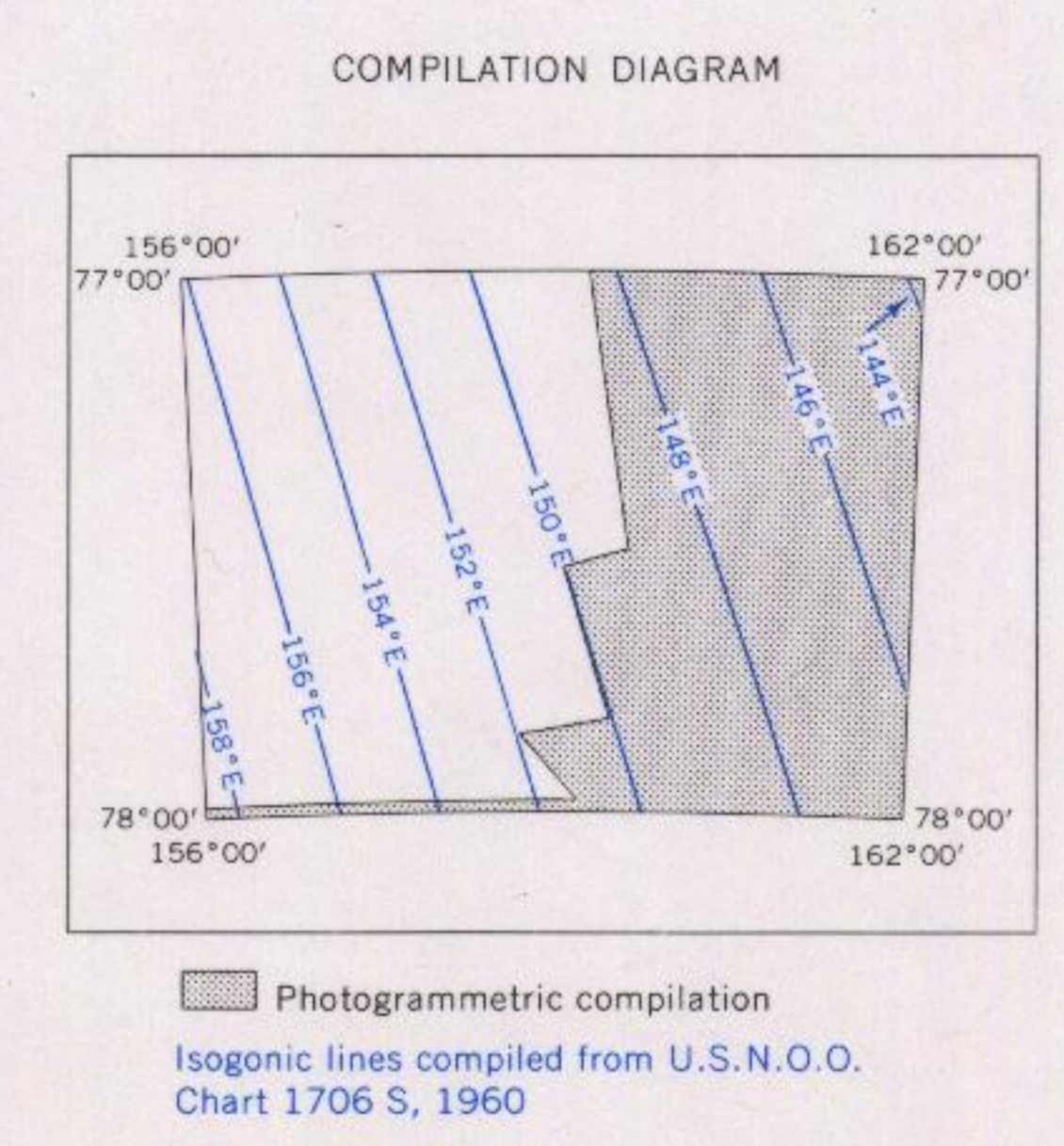
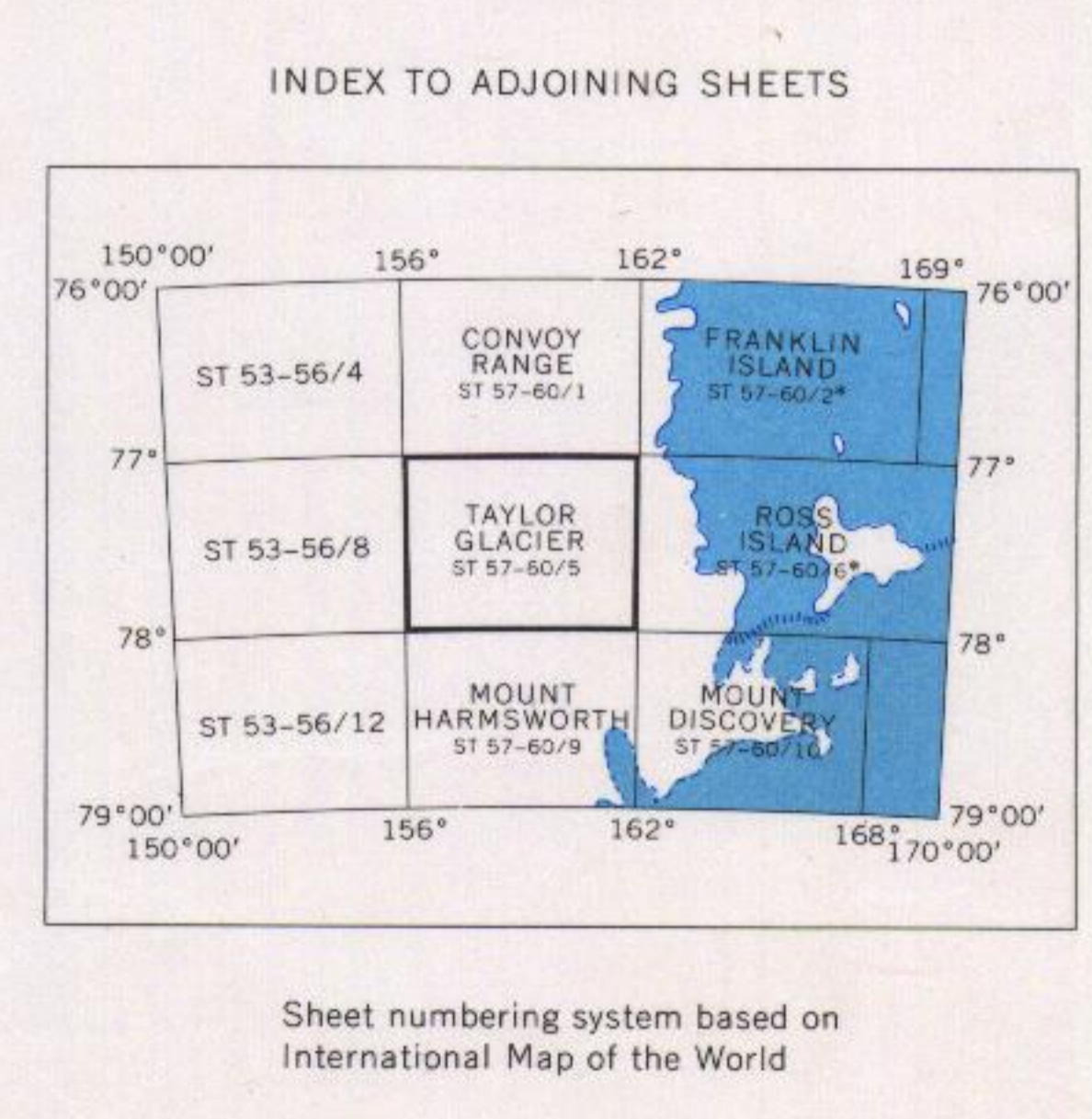
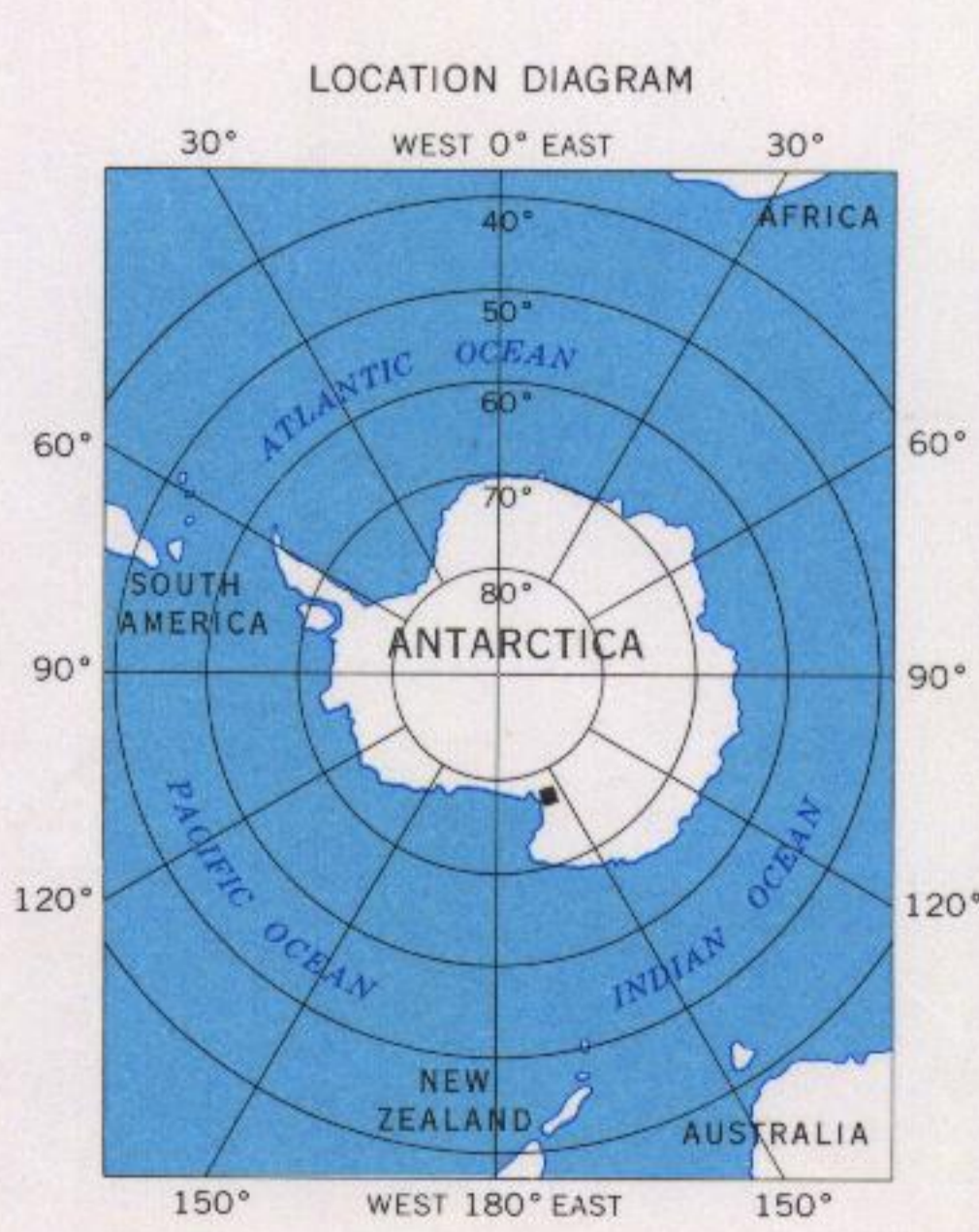
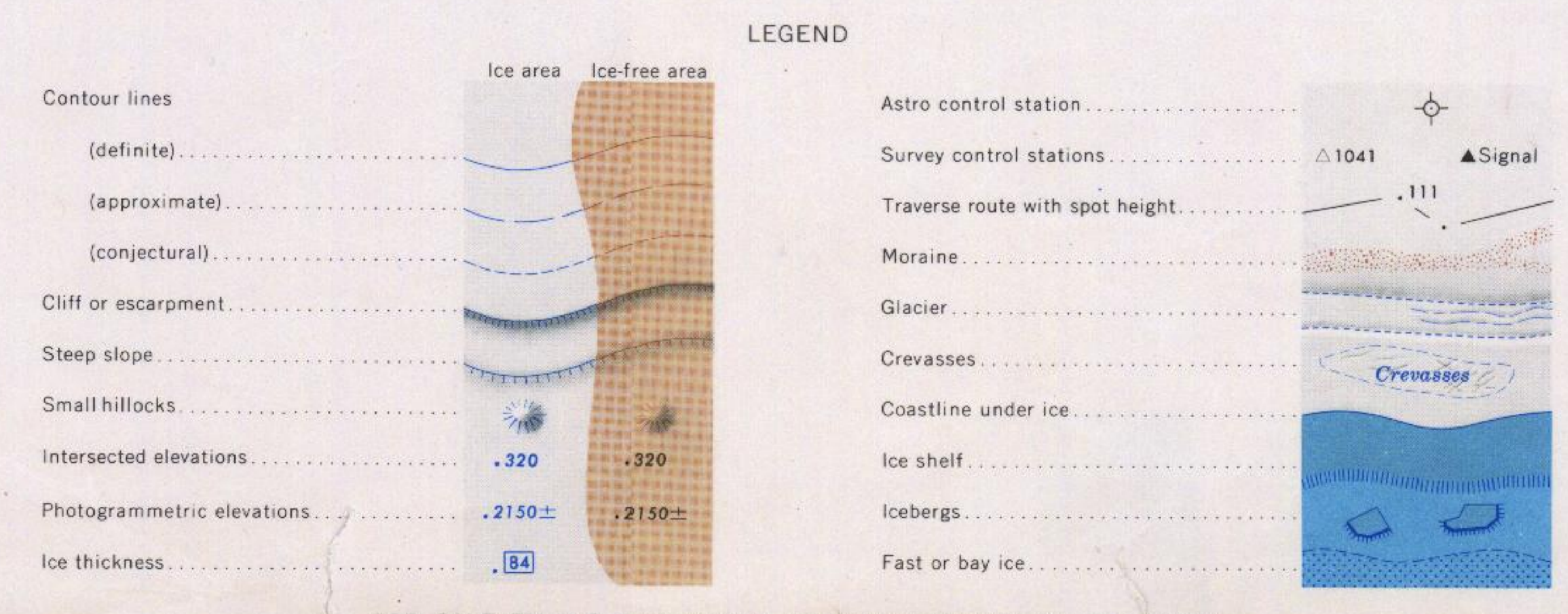


Mapped, edited, and published by the U. S. Geological Survey in cooperation with the National Science Foundation Control by U. S. Geological Survey Compiled in 1962 from U. S. Navy trimetrogon aerial photographs taken 1947-1959 Names approved by U. S. Board on Geographic Names Absence of the crevasse symbol does not necessarily indicate a crevasse-free area



Lambert Conformal Conic Projection—Standard Parallels 76°40' and 79°20' CONTOUR INTERVAL 200 METERS—DATUM IS MEAN SEA LEVEL



TAYLOR GLACIER
ANTARCTICA
ST 57-60/5
57700—E15600/1X6

1993