


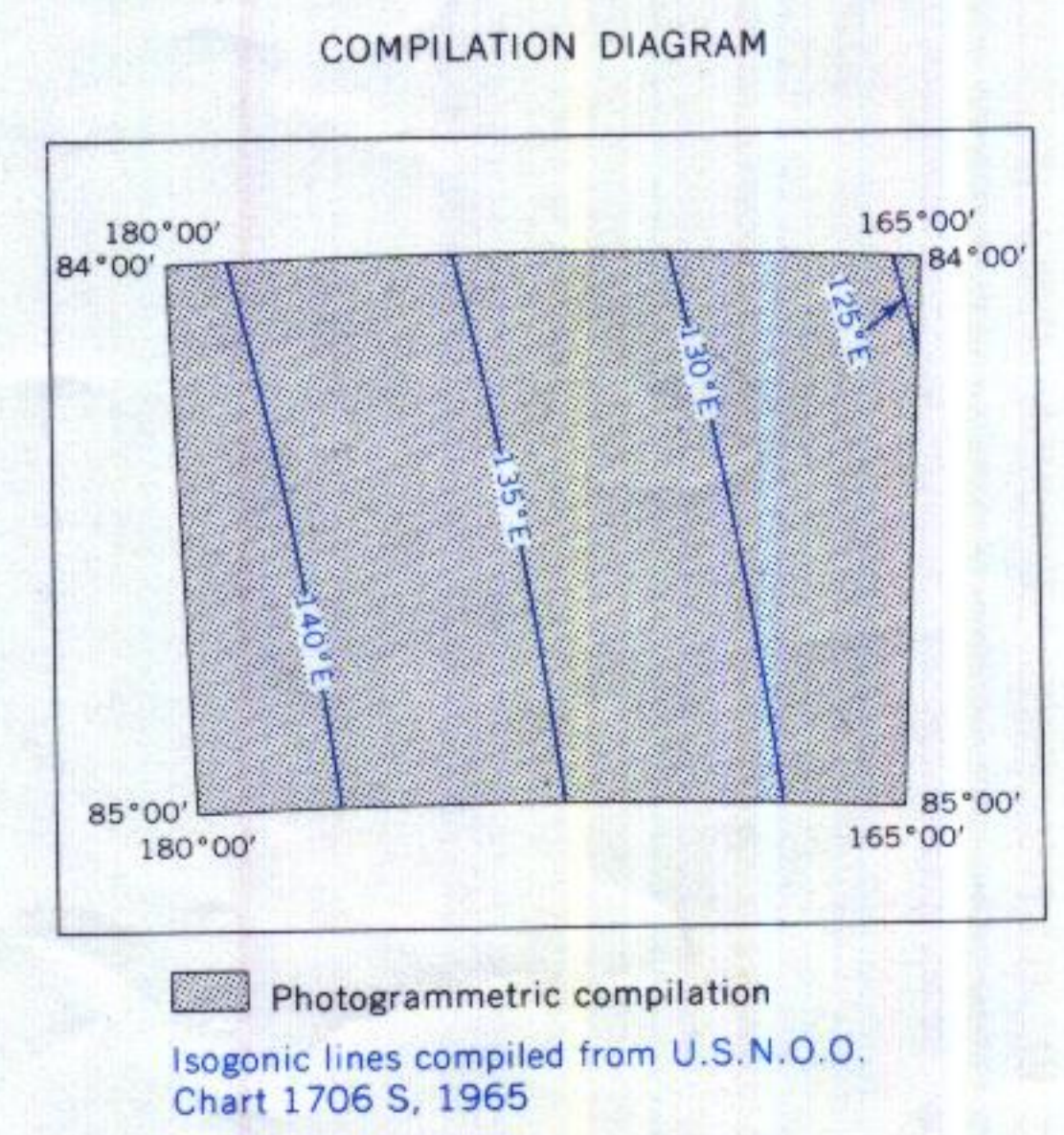


0772 F33
TMA2020

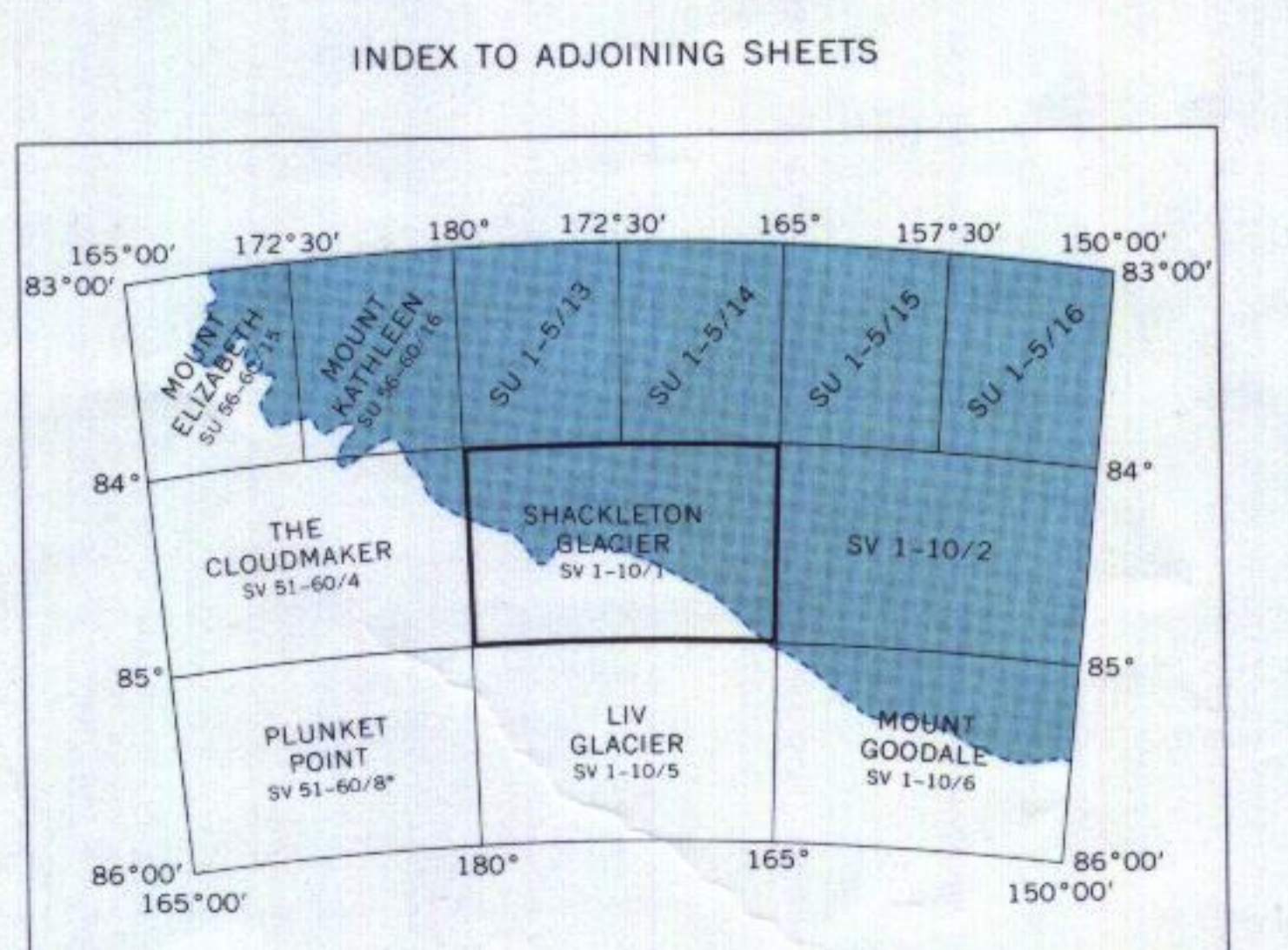
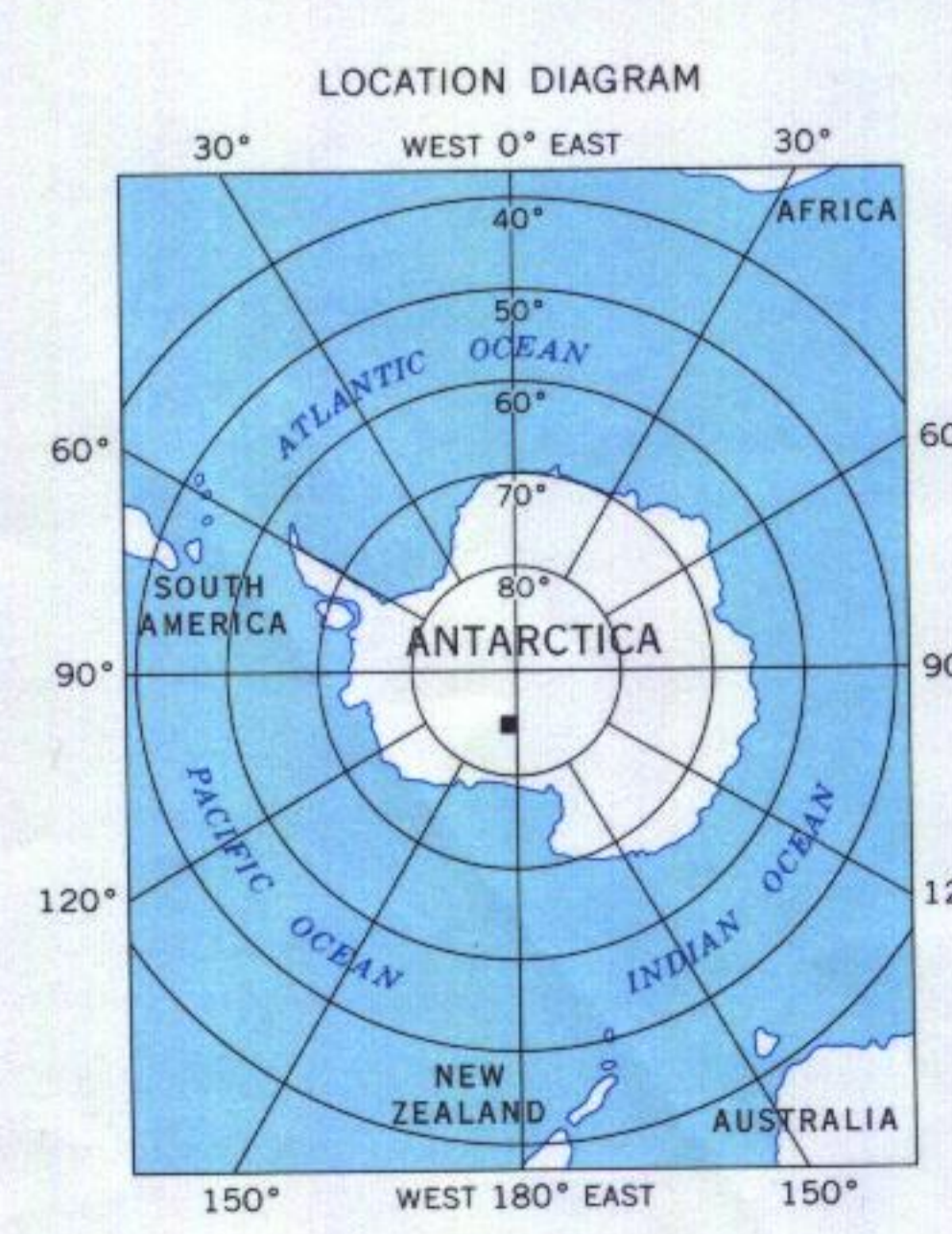


Mapped, edited, and published by the U. S. Geological Survey in cooperation with the National Science Foundation Control by U. S. Geological Survey Compiled in 1965 from U. S. Navy trimetrogon aerial photographs taken 1960-1964 Names approved by U. S. Board on Geographic Names Absence of the crevasse symbol does not necessarily indicate a crevasse-free area



SCALE 1:250,000
Polar Stereographic Projection—Standard Parallel 80°14'
CONTOUR INTERVAL 200 METERS—DATUM IS MEAN SEA LEVEL
Elevations and ice thickness in meters

LEGEND	
Contour lines (definite)	Ice area
(approximate)	Ice-free area
(conjectural)	
Cliff or escarpment	
Steep slope	
Small hillocks	
Intersected elevations	
Photogrammetric elevations	
Ice thickness	
Astro control station	
Survey control stations	
Traverse route with spot height	
Moraine	
Glacier	
Crevasse	
Coastline under ice (definite; indefinite)	
Ice shelf	
Icebergs	
Fast or bay ice	



Sheet numbering system based on International Map of the World
SHACKLETON GLACIER
ANTARCTICA
SV 1-10/1
S8400—W16500/1 X 15