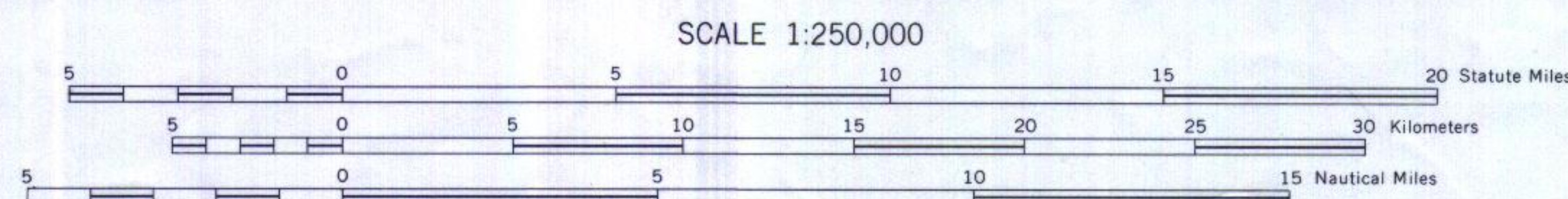
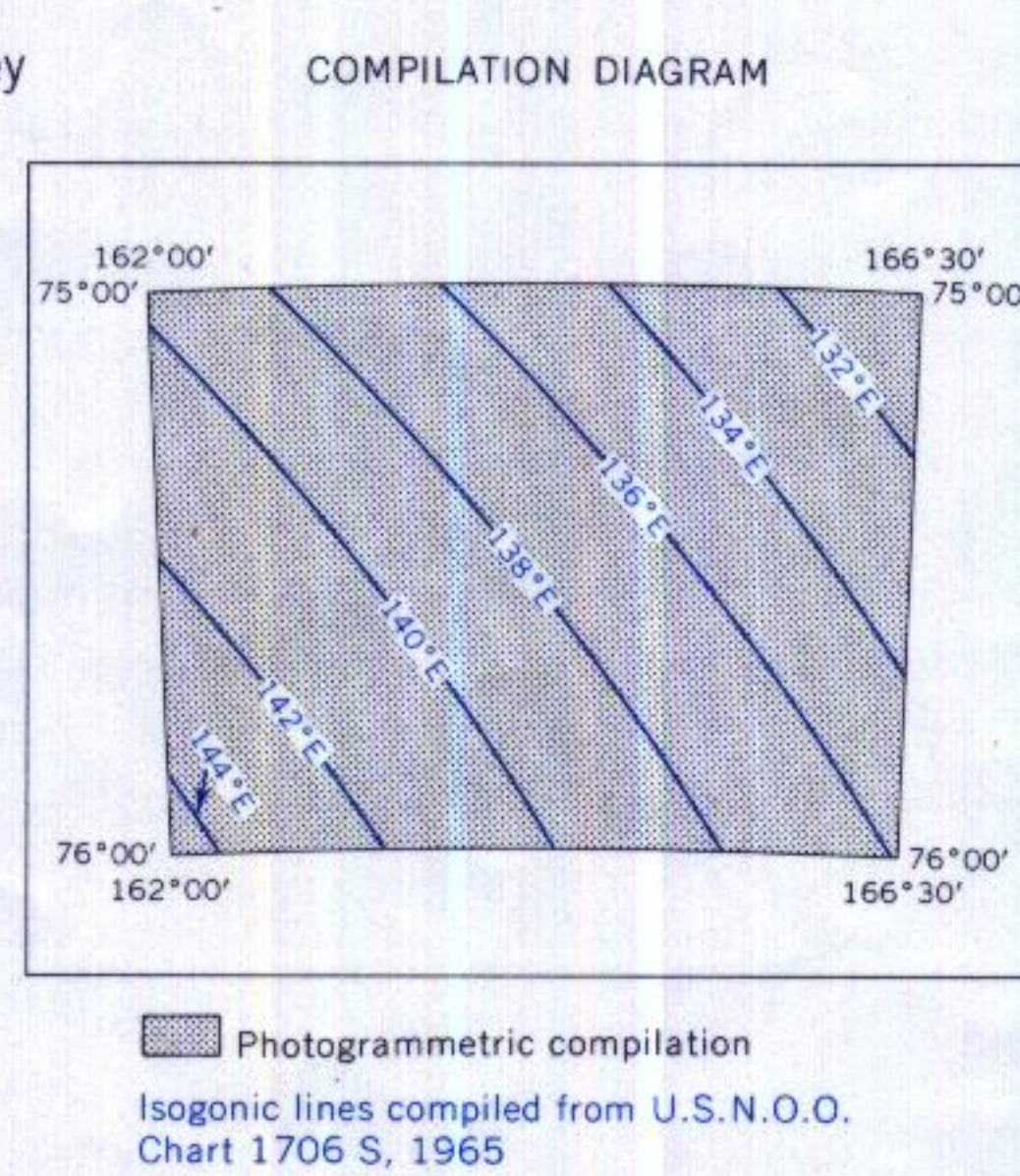
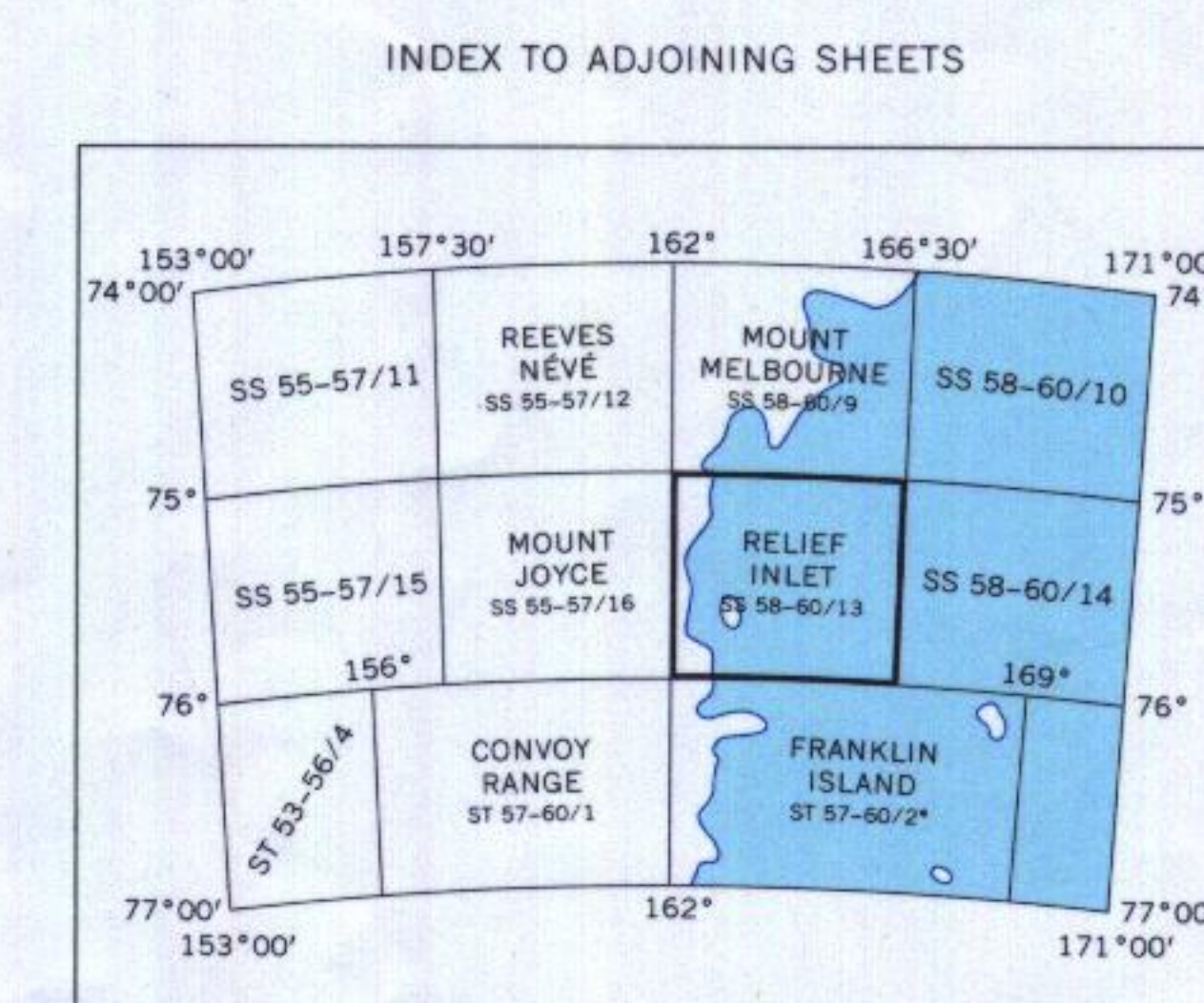
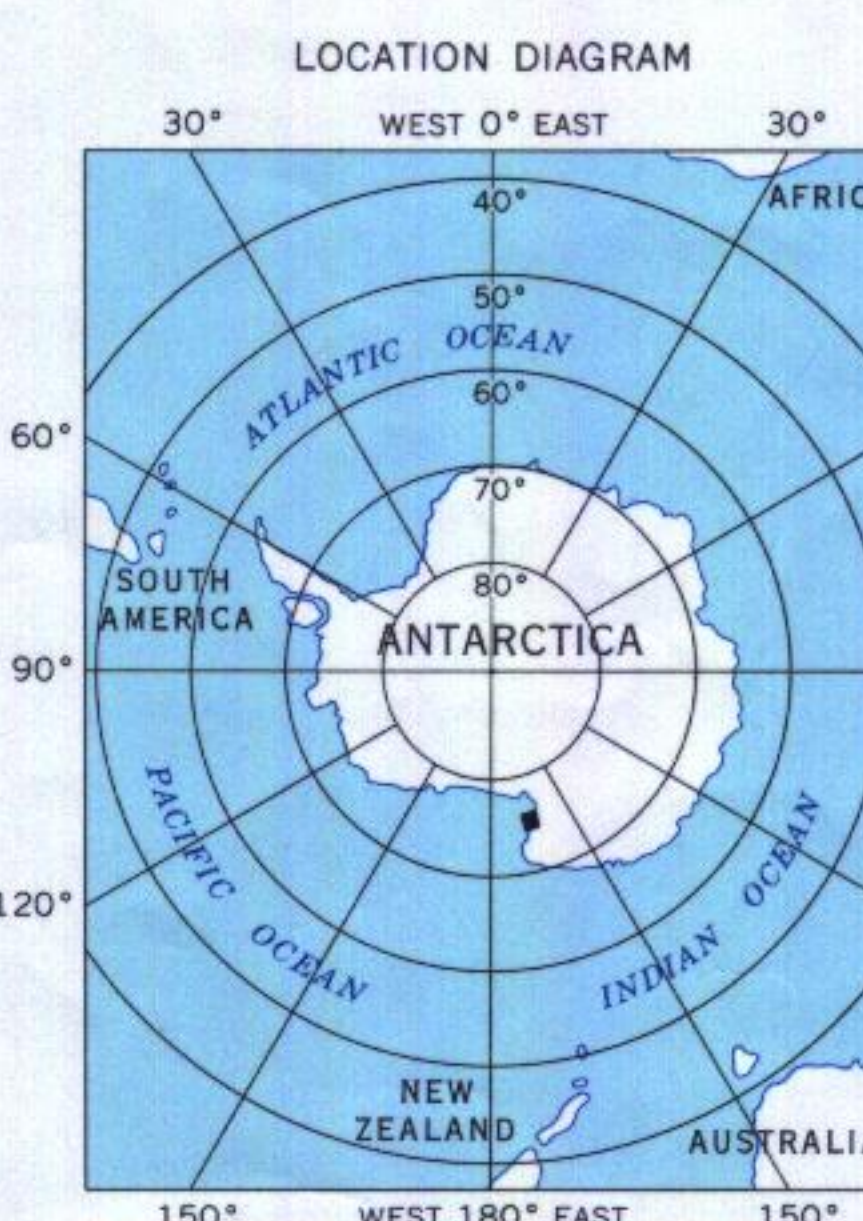
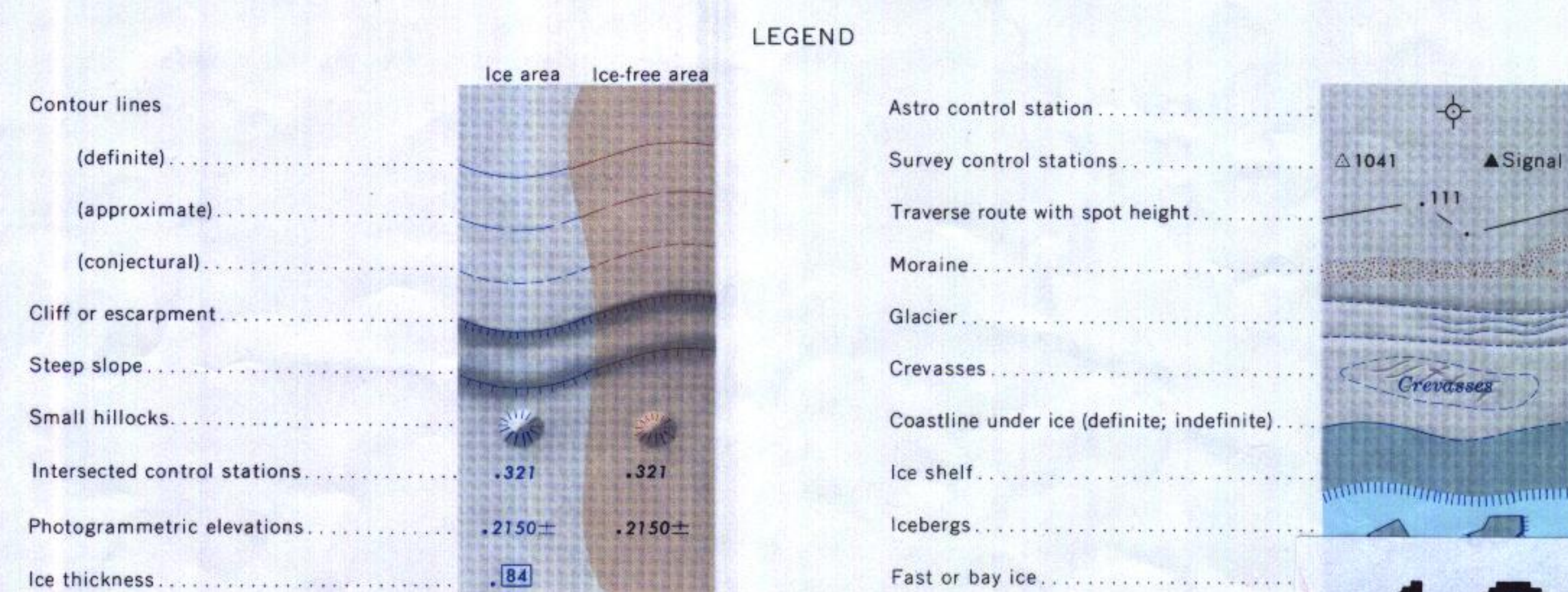


Mapped, edited, and published by the U. S. Geological Survey in cooperation with the National Science Foundation
Control by U. S. Geological Survey
Compiled in 1966 from U. S. Navy tricamera aerial photographs taken 1957-1960
Hydrographic data by U. S. Naval Oceanographic Office
This information is not intended for navigational purposes
Names approved by U. S. Board on Geographic Names
Absence of the crevasse symbol does not necessarily indicate a crevasse-free area



Lambert Conformal Conic Projection—Standard Parallel 72°40' and 75°20'
CONTOUR INTERVAL 200 METERS—DATUM 15' MEAN SEA LEVEL
Elevations and depths in meters



Sheet numbering system based on International Map of the World