


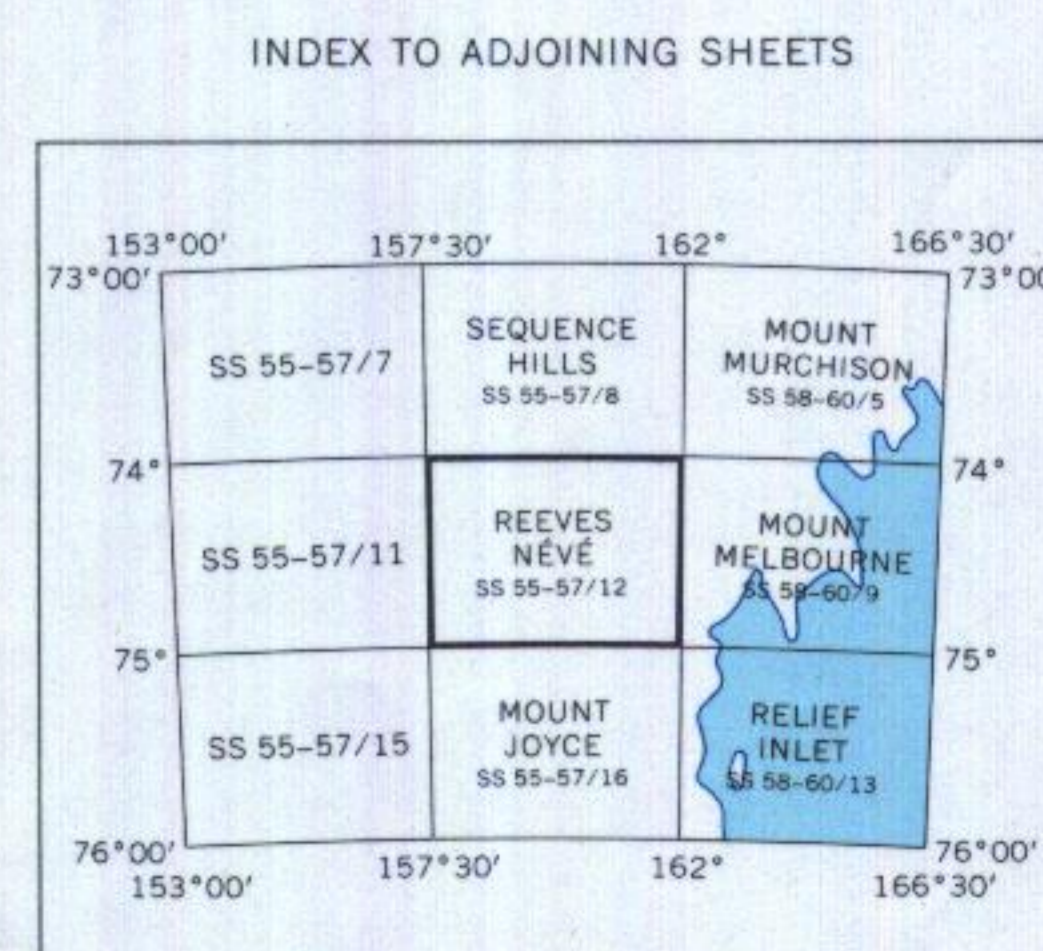
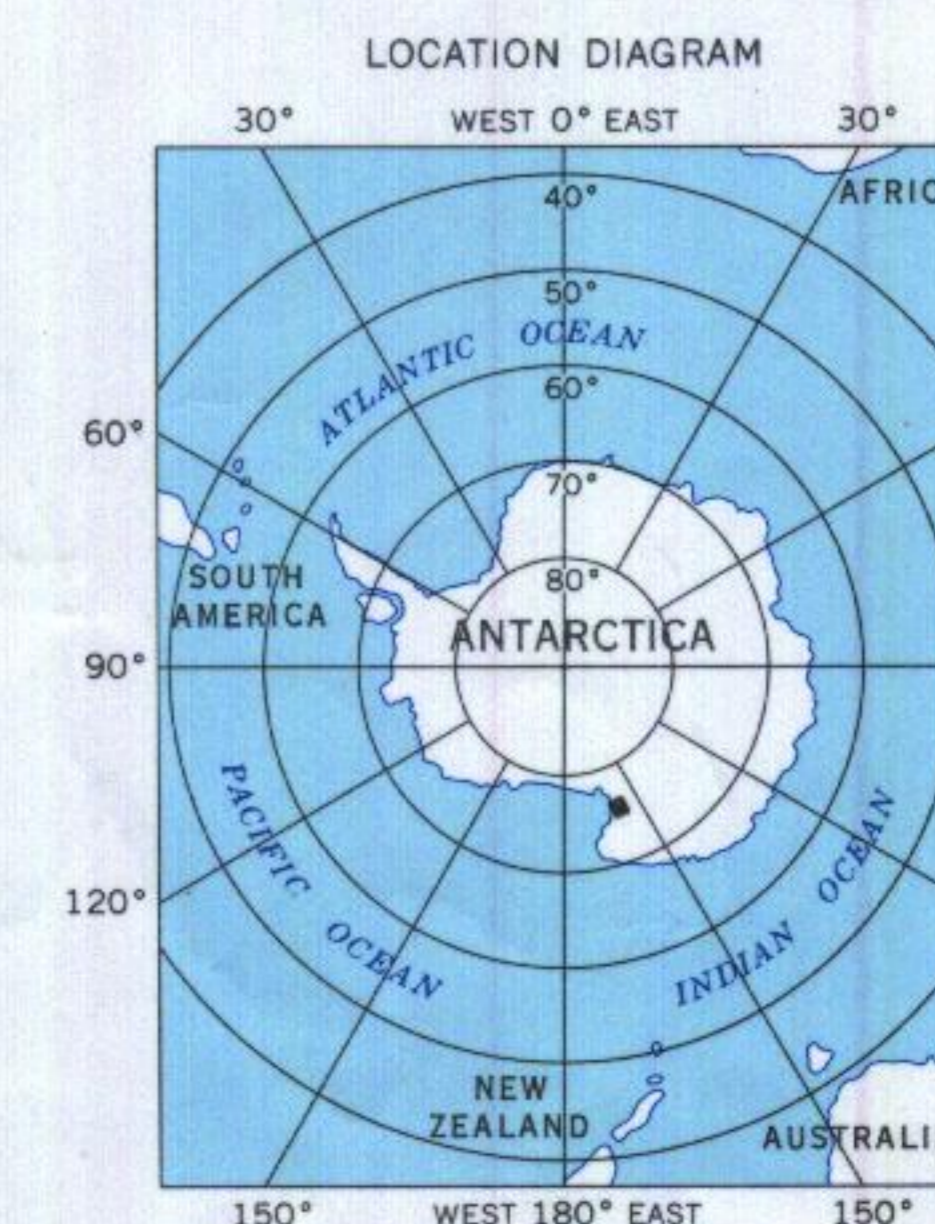
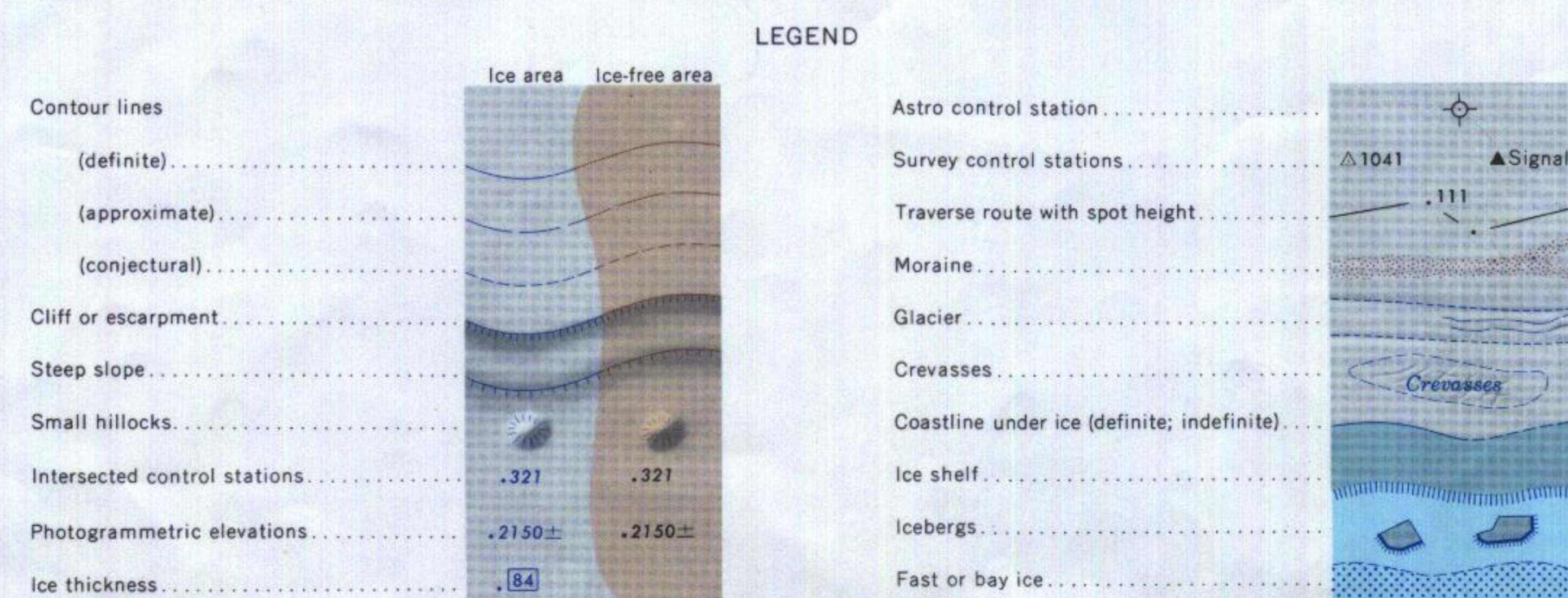
Map compiled, edited, and published by the Geological Survey in cooperation with the National Science Foundation.

TMA NUMBER	FRAMES	FAN	HEIGHT	FOCAL LENGTH	DATE	TYPE
2936	1-112	V	20000	152.2	11-09-87	B&W
2937	113-192	V	20000	152.2	11-09-87	B&W
2938	1-159	V	20000	152.2	11-09-87	B&W *
2940	1-143	V	20000	152.2	11-09-87	B&W *

* Flight is approximately located between 155 and 157



Lambert Conformal Conic Projection—Standard Parallel 72°40' and 75°20'
CONTOUR INTERVAL 200 METERS—DATUM IS MEAN SEA LEVEL



Sheet numbering system based on International Map of the World

REEVES NÉVÉ
ANTARCTICA
SS 55-57/12
S7400—E15730/1X4.5

1987