PLUNKET POINT

UNITED STATES
DEPARTMENT OF THE INTERIOR
GEOLOGICAL SURVEY

ANTARCTICA
1:250,000 RECONNAISSANCE SERIES

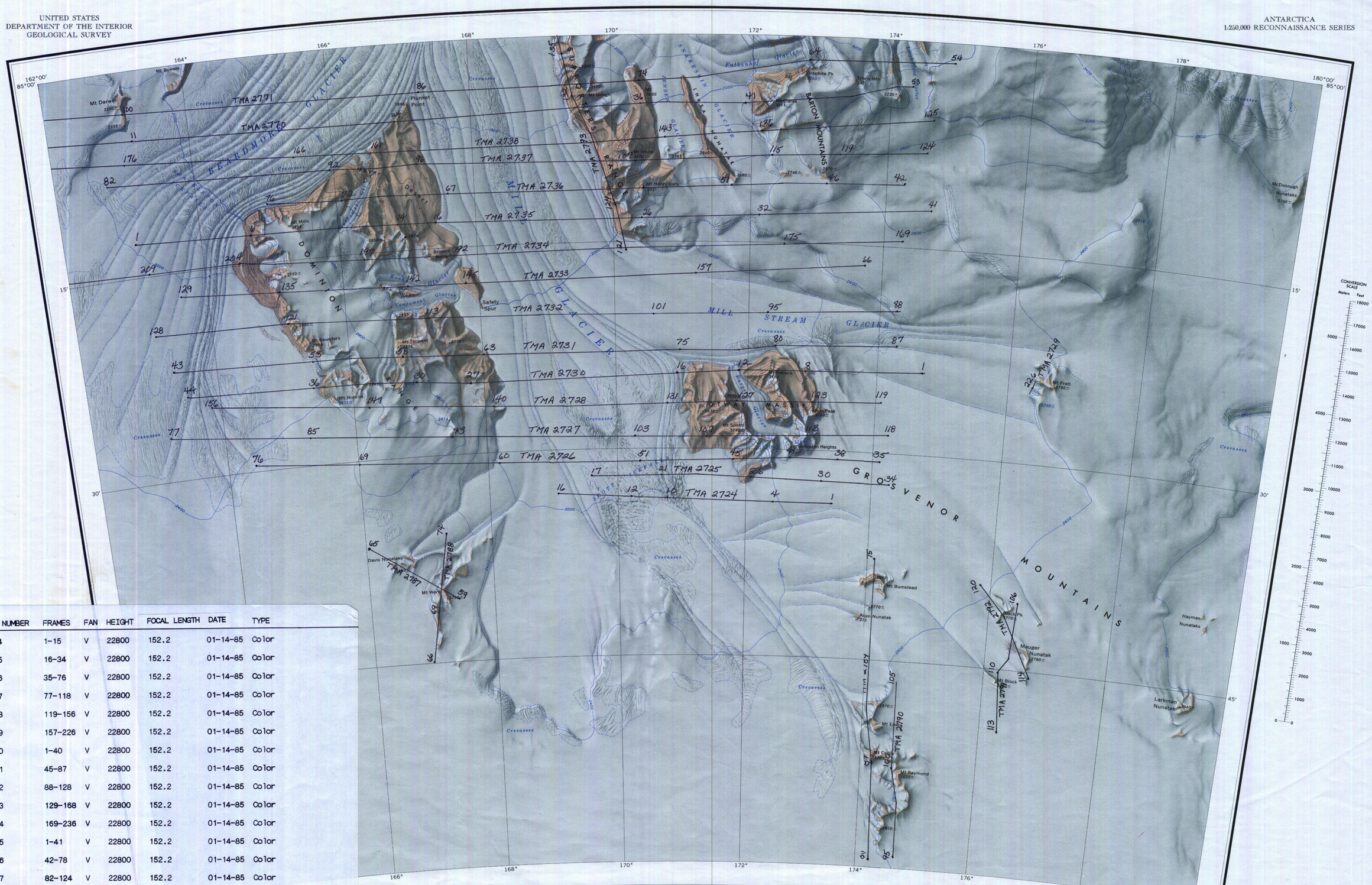

TMA NUMBER	FRAMES	FAN	HEIGHT	FOCAL LENGTH	DATE	TYPE
2724	1–15	V	22800	152.2	01–14–85	Color
2725	16–34	V	22800	152.2	01–14–85	Color
2726	35–76	V	22800	152.2	01–14–85	Color
2727	77–118	V	22800	152.2	01–14–85	Color
2728	119–156	V	22800	152.2	01–14–85	Color
2729	157–226	V	22800	152.2	01–14–85	Color
2730	1–40	V	22800	152.2	01–14–85	Color
2731	45–87	V	22800	152.2	01–14–85	Color
2732	88–128	V	22800	152.2	01–14–85	Color
2733	129–168	V	22800	152.2	01–14–85	Color
2734	169–236	V	22800	152.2	01–14–85	Color
2735	1–41	V	22800	152.2	01–14–85	Color
2736	42–78	V	22800	152.2	01–14–85	Color
2737	82–124	V	22800	152.2	01–14–85	Color
2738	125–180	V	22800	152.2	01–14–85	Color
2770	1–53	V	22800	152.2	01–14–85	Color
2771	54–107	V	22800	152.2	01–14–85	Color
2787	59–65	V	24000	152.2	01–23–85	Color
2788	66–74	V	24000	152.2	01–23–85	Color
2789	75–94	V	24000	152.2	01–23–85	Color
2790	95–105	V	24000	152.2	01–23–85	Color
2791	106–113	V	24000	152.2	01–23–85	Color
2792	115–120	V	24000	152.2	01–23–85	Color
2793	121–152	V	24000	152.2	01–23–85	Color

SCALE 1:250,000

5 0 5 10 15 20 Statute Miles
5 0 5 10 15 20 25 30 Kilometers
5 0 5 10 15 Nautical Miles

Polar Stereographic Projection—Standard Parallel 80°14′
CONTOUR INTERVAL 200 METERS—DATUM IS MEAN SEA LEVEL

COMPILATION DIAGRAM



Photogrammetric compilation

Isogonic lines compiled from U.S.N.O.O. Chart 1706 S, 1960

LEGEND

	Ice area	Ice-free area
Contour lines		
(definite)		
(approximate)		
(conjectural)		
Cliff or escarpment		
Steep slope		
Small hillocks		
Intersected elevations	.320	.320
Photogrammetric elevations	.2150±	.2150±
Ice thickness	.84	

Astro control station	△1041 ▲Signal
Survey control stations	.111
Traverse route with spot height	
Moraine	
Glacier	
Crevasses	Crevasses
Coastline under ice (definite, indefinite)	
Ice shelf	
Icebergs	
Fast or bay ice	

LOCATION DIAGRAM

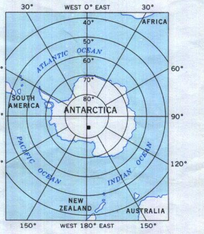

INDEX TO ADJOINING SHEETS

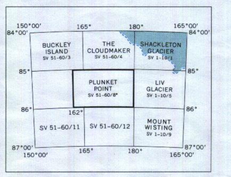

Sheet numbering system based on International Map of the World

PLUNKET POINT
ANTARCTICA
SV 51-60/8*(162°-180°E)
85180-S1-TR-250
REVISED 1988

INTERIOR—GEOLOGICAL SURVEY, RESTON, VIRGINIA—1988

FOR SALE BY U. S. GEOLOGICAL SURVEY, DENVER, COLORADO 80225, OR RESTON, VIRGINIA 22092