
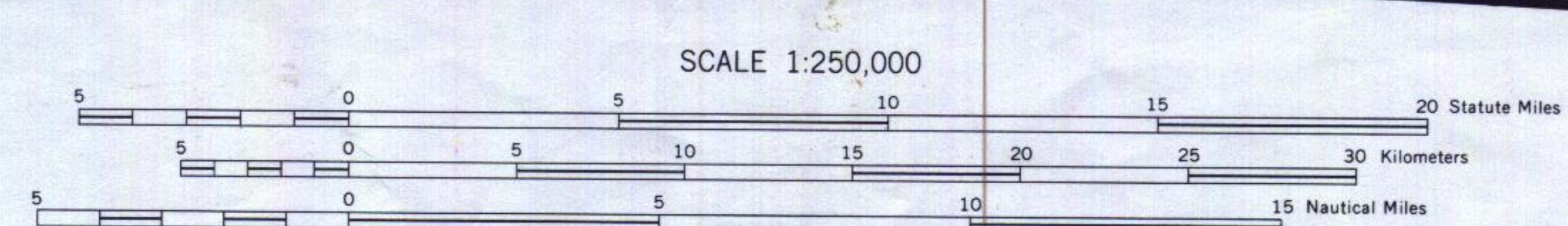

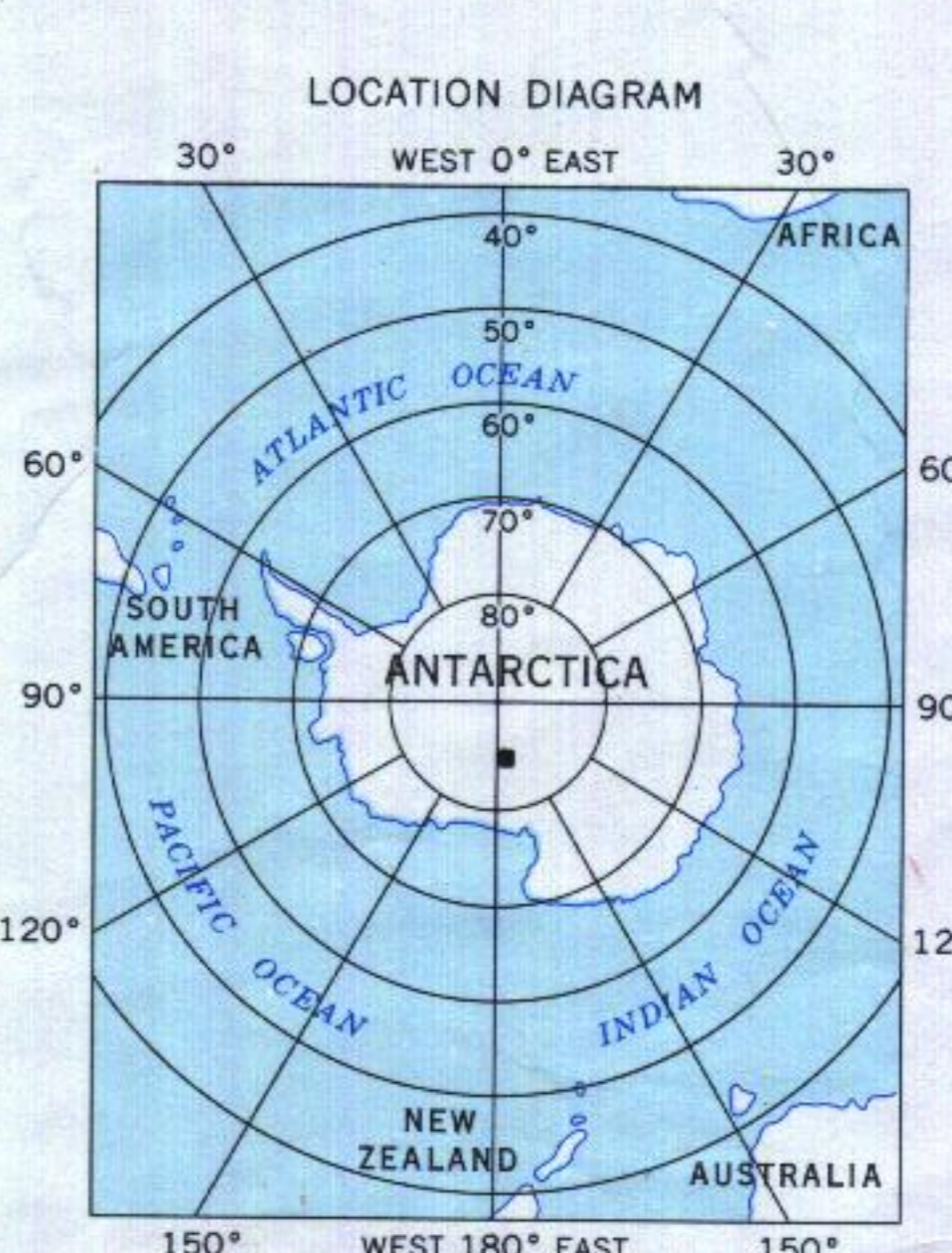
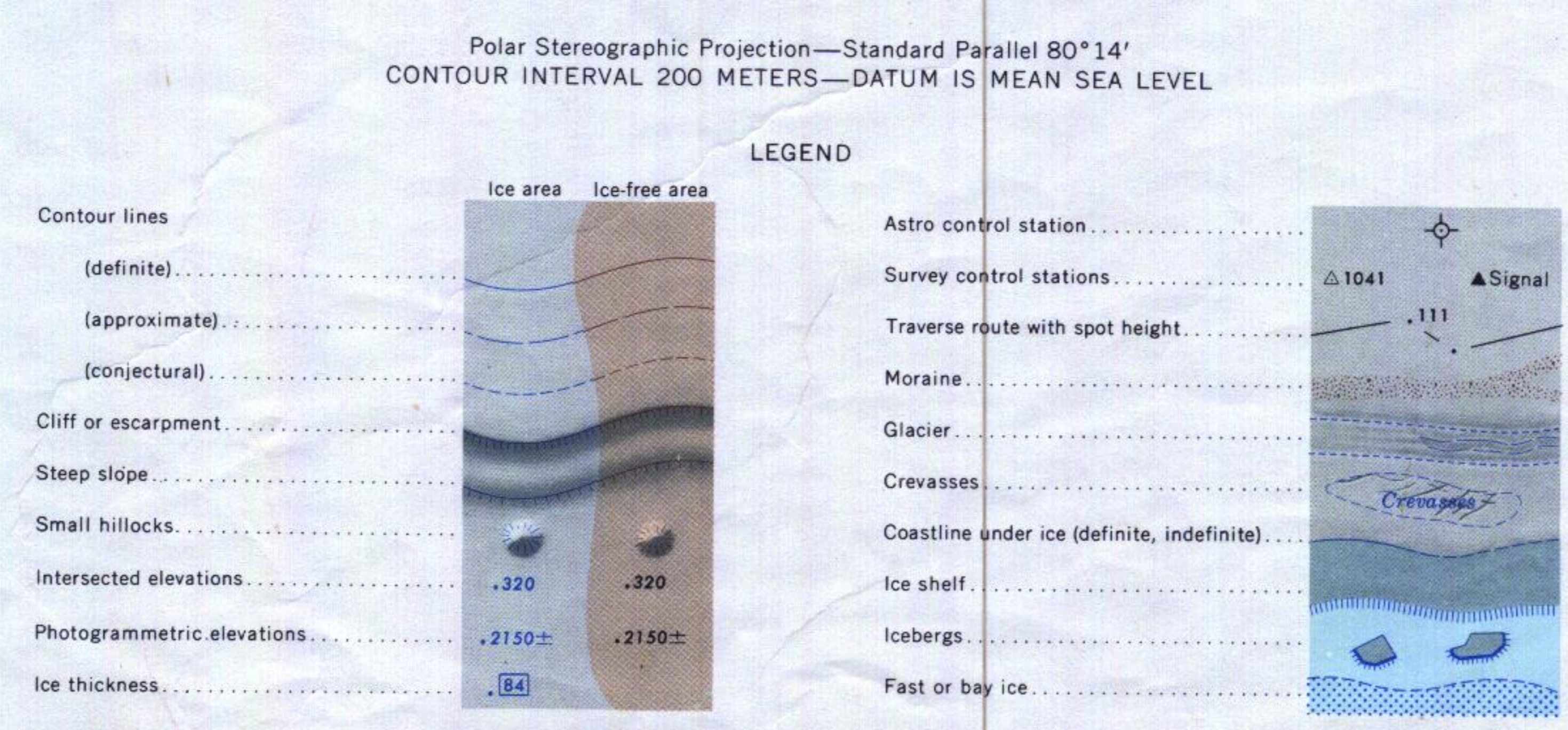
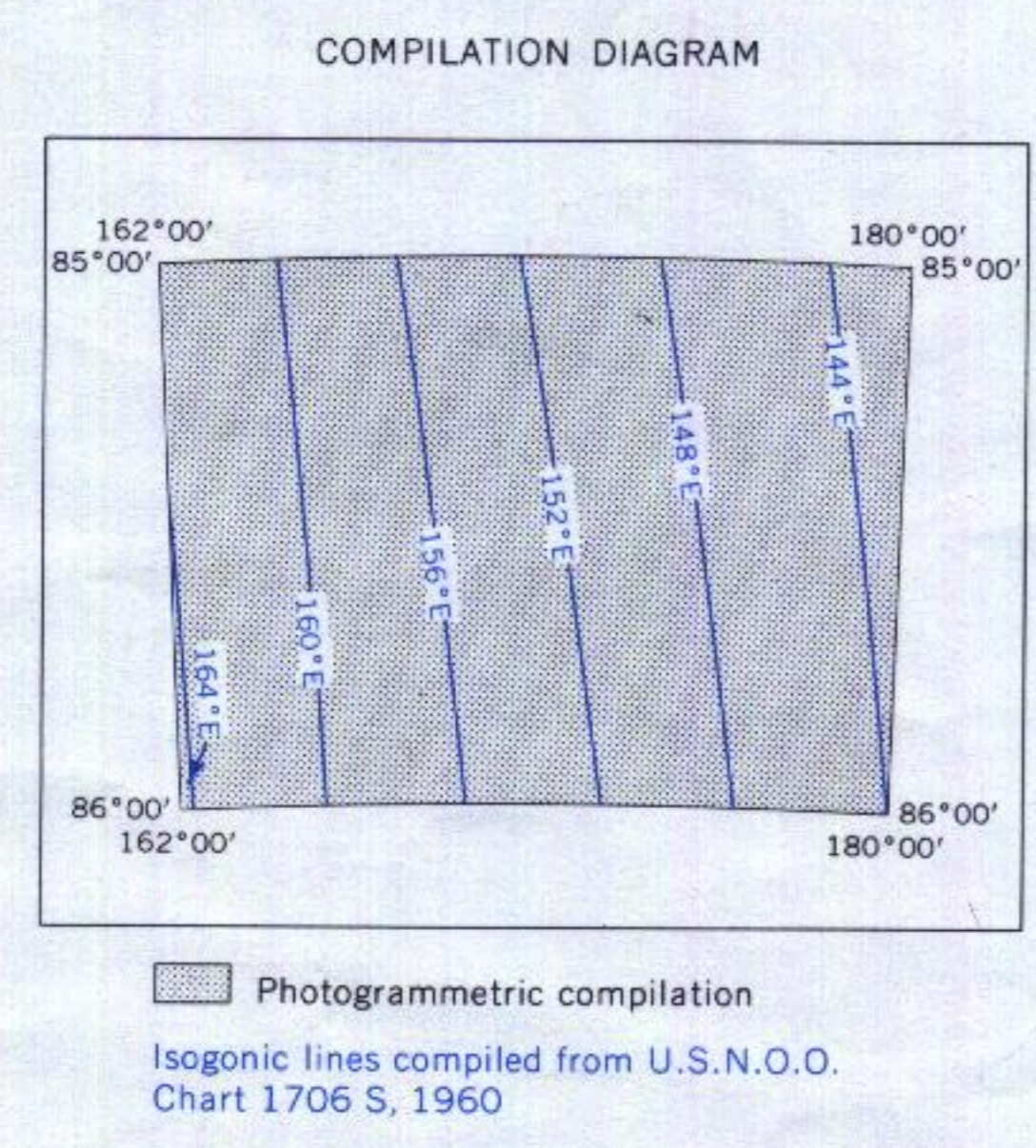


TMA NUMBER	FRAMES	FAN	HEIGHT	FOCAL LENGTH	DATE	TYPE
2977	55-68	V	10600	152.11	01-11-89	Color
2978	69-82	V	10600	152.11	01-11-89	Color



Mapped, edited, and published by the Geological Survey in cooperation with the National Science Foundation Control by U. S. Geological Survey
Compiled in 1965 from U. S. Navy trimetrogon aerial photographs taken 1959-1963
Names approved by U. S. Board on Geographic Names
Absence of the crevasse symbol does not necessarily indicate a crevasse-free area



PLUNKET POINT
ANTARCTICA
SV 51-60/8(162°-180°E)
85180-S1-TR-250
REVISED 1988

FOR SALE BY U. S. GEOLOGICAL SURVEY, DENVER, COLORADO 80225, OR RESTON, VIRGINIA 22092

1989