OHIO RANGE

UNITED STATES
DEPARTMENT OF THE INTERIOR
GEOLOGICAL SURVEY

ANTARCTICA
1:250,000 RECONNAISSANCE SERIES

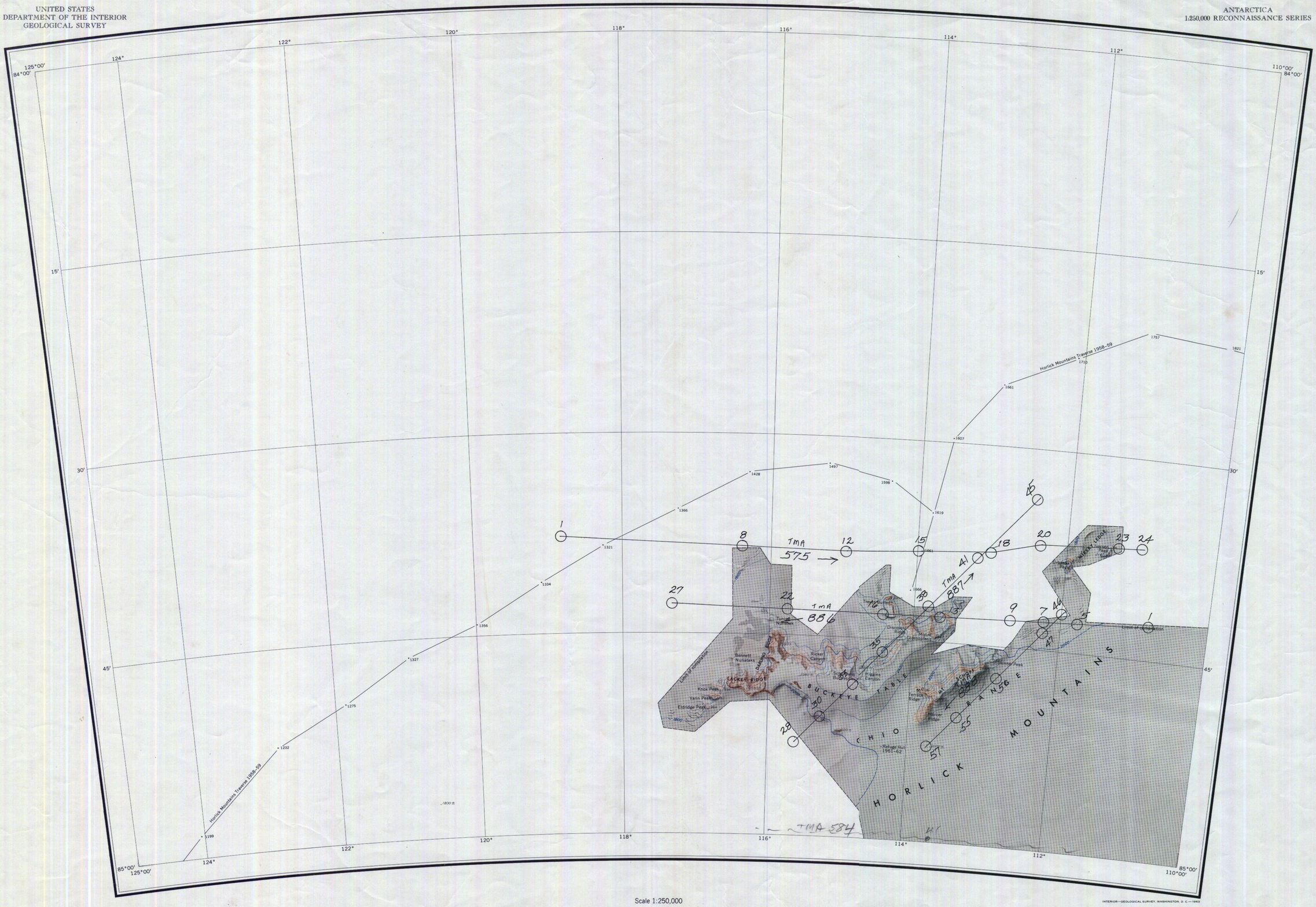

Mapped, edited, and published by the U. S. Geological Survey in cooperation with the National Science Foundation

Compiled in 1961 from U. S. Navy trimetrogon photography 1959

Control by U. S. Geological Survey

Names approved by U. S. Board on Geographic Names

Absence of the crevasse symbol does not necessarily indicate a crevasse-free area

TMA 575
886
887
888

COMPILATION DIAGRAM

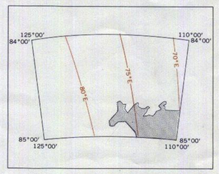

Photogrammetric compilation

Isogonic lines compiled from U.S.N.O.O. Chart 1706 S, 1960

Scale 1:250,000

5 0 5 10 15 20 Statute Miles

5 0 5 10 15 20 25 30 Kilometers

5 0 5 10 15 Nautical Miles

Polar Stereographic Projection–Standard Parallel 80°14′

CONTOUR INTERVAL 200 METERS—DATUM IS MEAN SEA LEVEL

LEGEND

Contours, index
Contours, intermediate
Approximate contours, index
Approximate contours, intermediate
Form lines
Ice-free area
Ice contours, index
Ice contours intermediate
Approximate ice contours, index
Approximate ice contours, intermediate
Ice form lines
Peaks (small nunataks); ice peaks
Glacial moraine
Pack ice; Icebergs
Crevasses and stress lines

FOR SALE BY U. S. GEOLOGICAL SURVEY, WASHINGTON 25, D. C.

LOCATION DIAGRAM

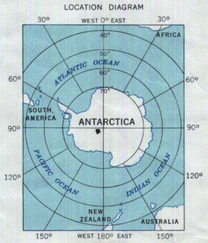

CONVERSION OF ELEVATIONS

Feet	Meters
10,000	3,000
9,000	
8,000	2,500
7,000	
6,000	2,000
5,000	1,500
4,000	
3,000	1,000
2,000	
1,000	500
0	0

INDEX TO ADJOINING SHEETS

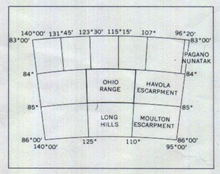

OHIO RANGE
ANTARCTICA
S8400—W11000/1X15
1959

INTERIOR—GEOLOGICAL SURVEY, WASHINGTON, D. C.—1963

#9