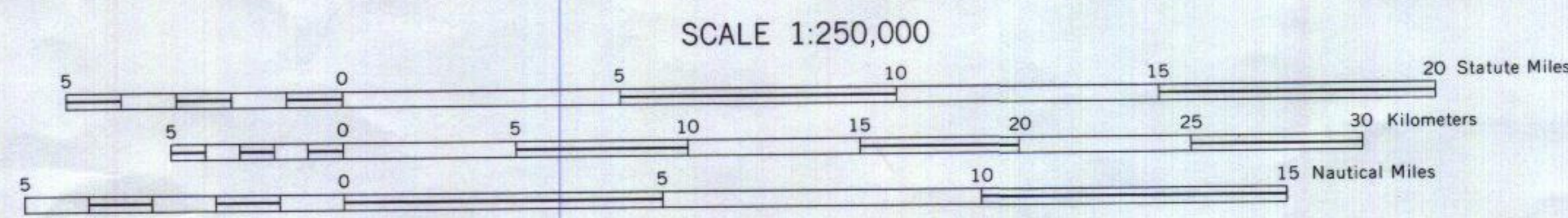
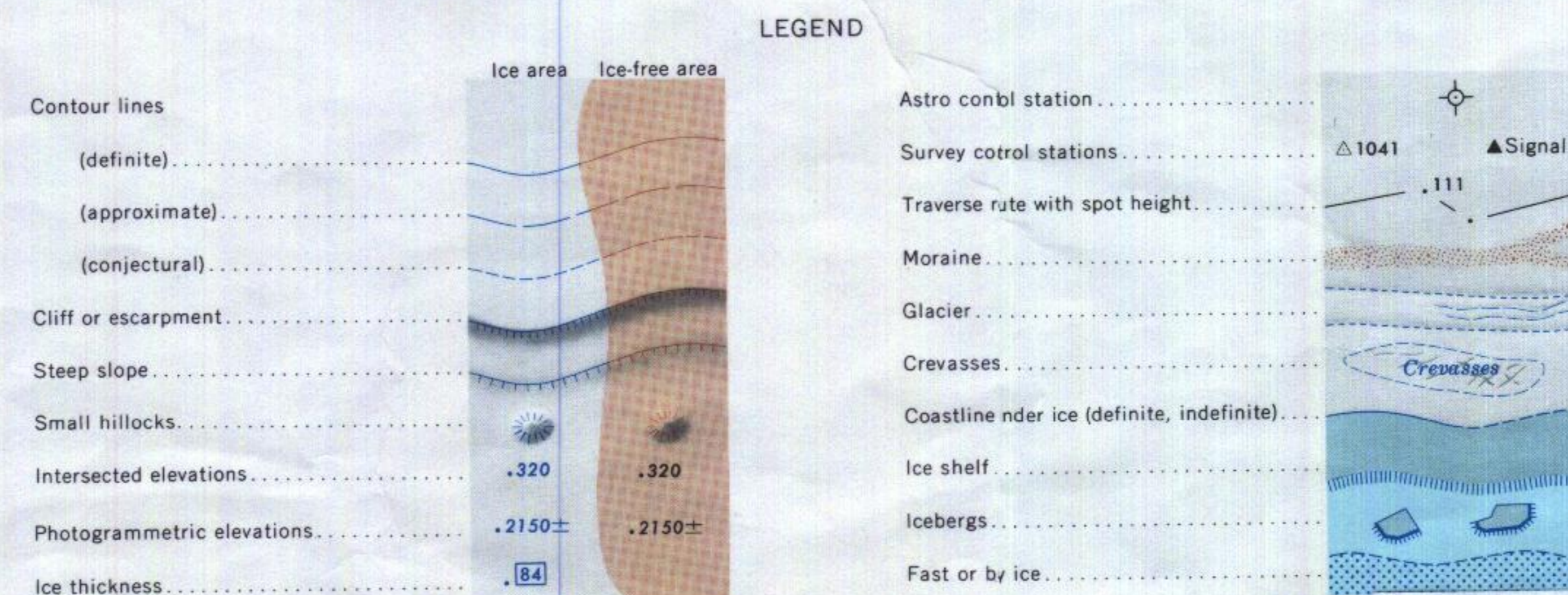




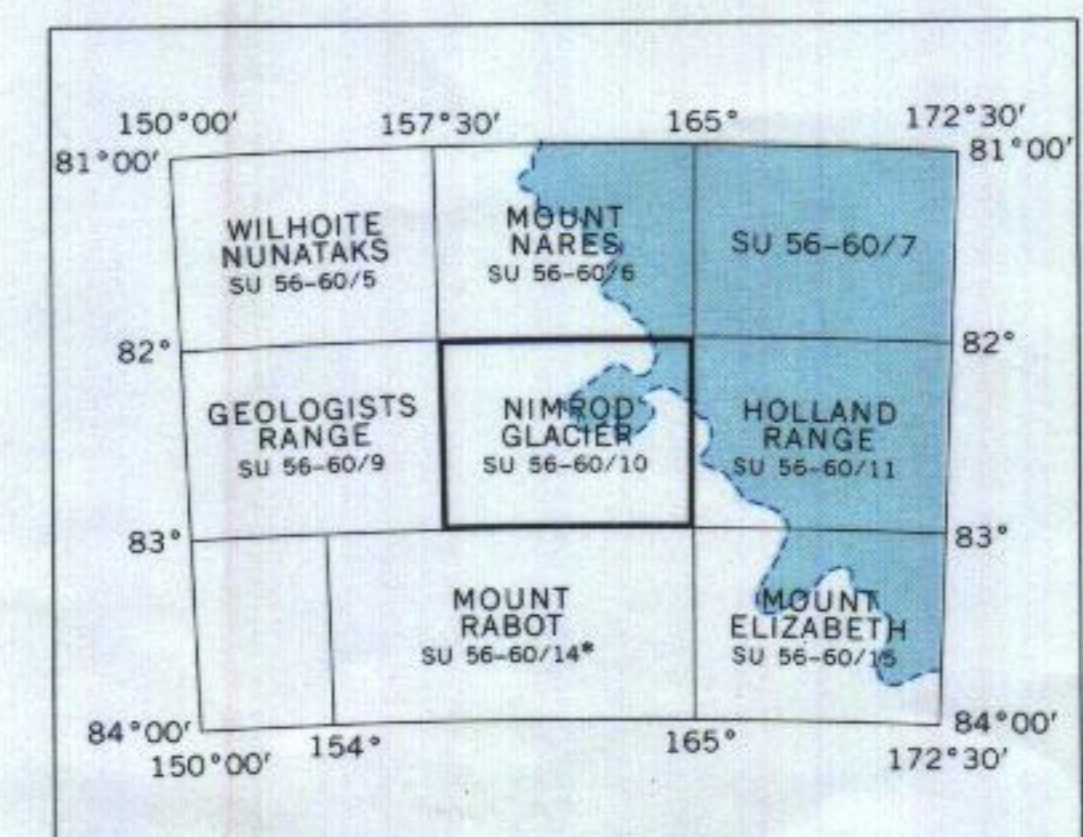
TMA NUMBER	FRAMES	FAN HEIGHT	FOCAL LENGTH	DATE	TYPE
2831	1-129	V	20000	152.2	01-18-85 B&W
2848	1-80	V	18000	152.2	01-25-85 Color



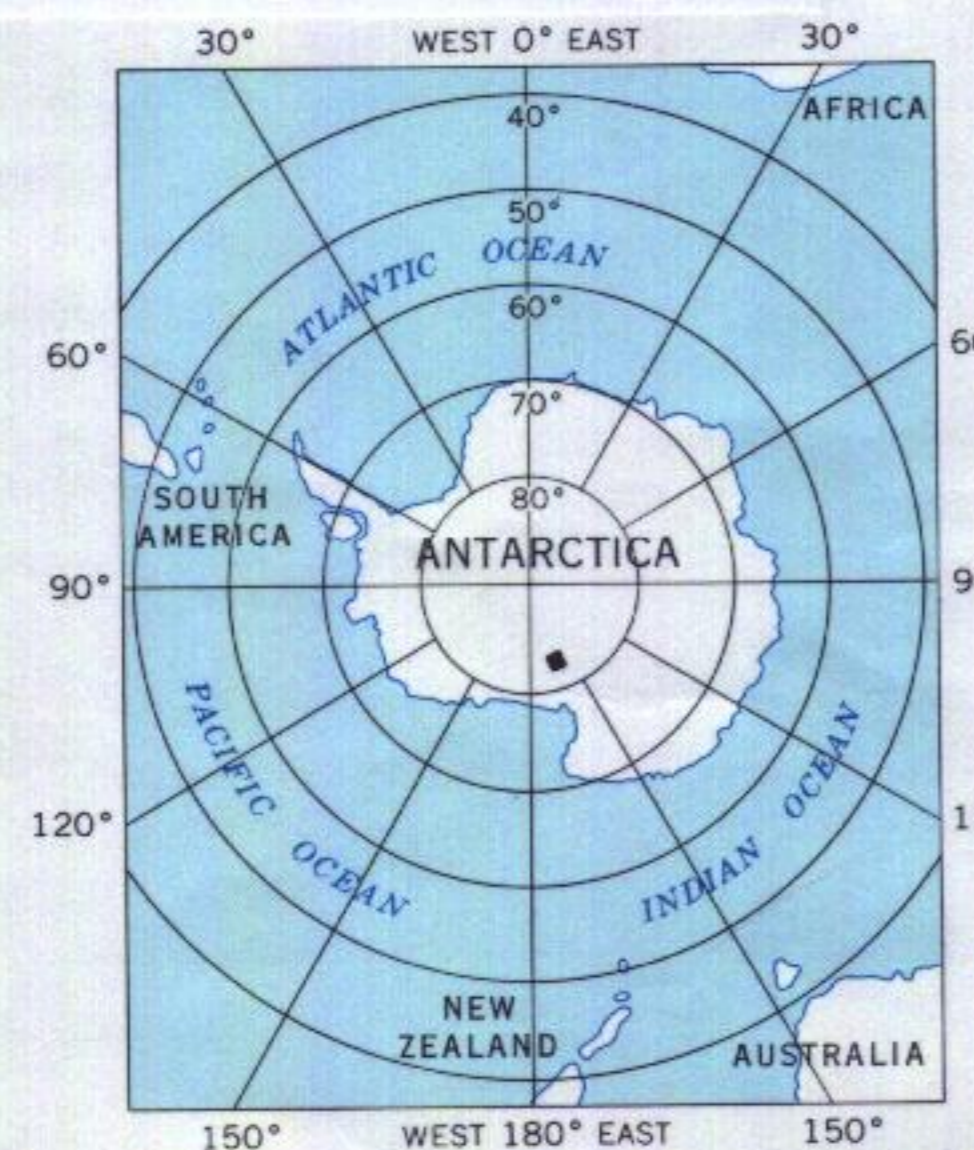
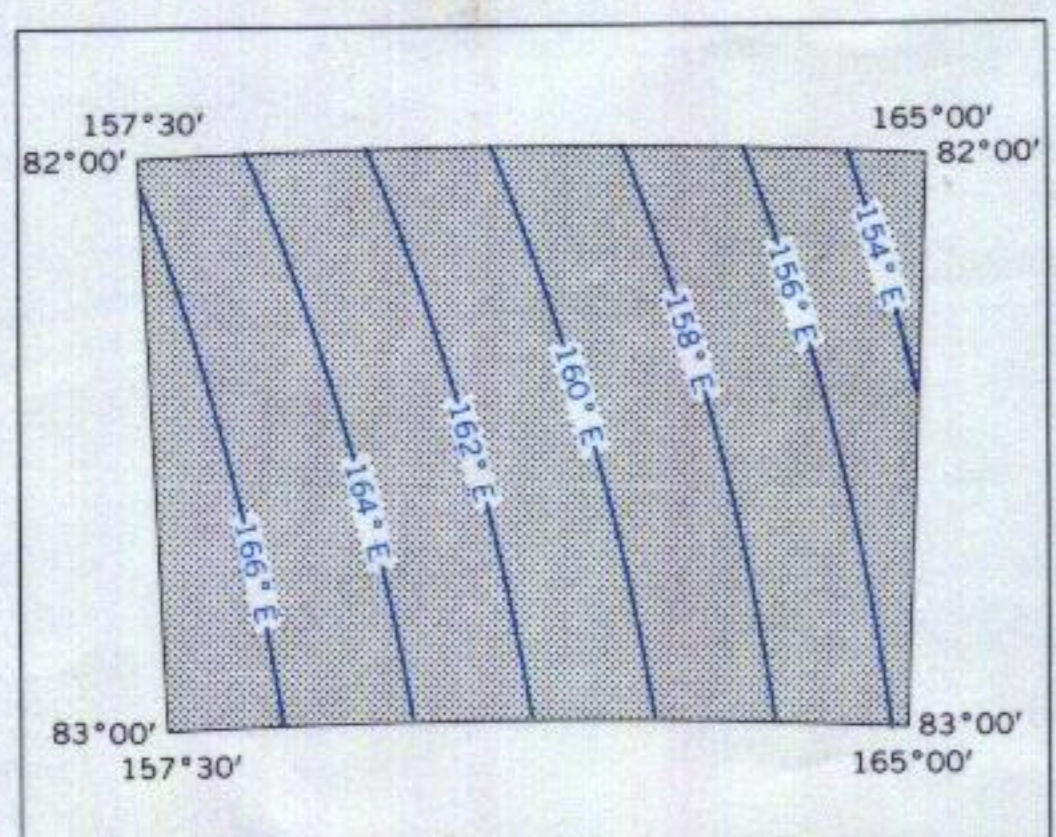
Polar Stereographic Projection—Standard Parallels 80°14'
CONTOUR INTERVAL 200 METERS—DATUM IS MEAN SEA LEVEL



INDEX TO ADJOINING SHEETS



Sheet numbering system based on International Map of the World



Photogrammetric compilation
Isogonic lines compiled from U.S.N.O.O.
Chart 1706 S, 1960

FOR SALE BY U. S. GEOLOGICAL SURVEY, WASHINGTON, D. C. 20242

1985

NIMROD GLACIER
ANTARCTICA
SU 56-60/10
S8200—E15730/1X7.5