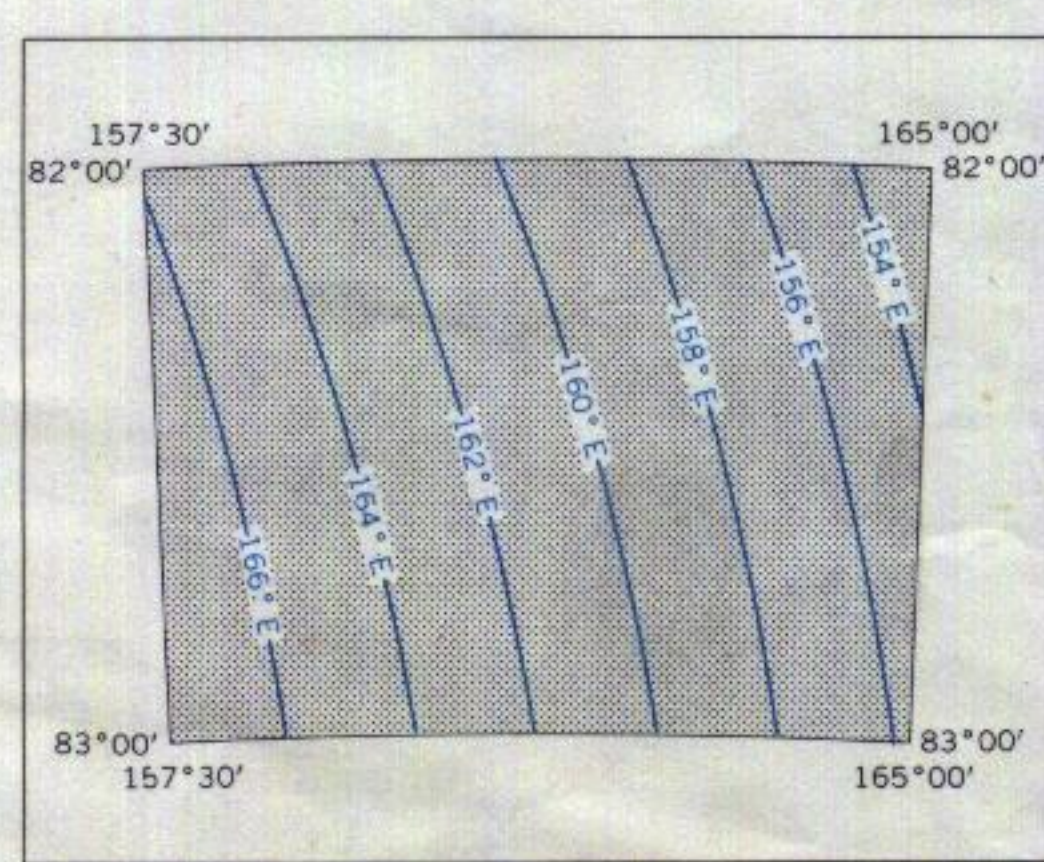


850
21
20
18
15
14
139
1001
69
64
141

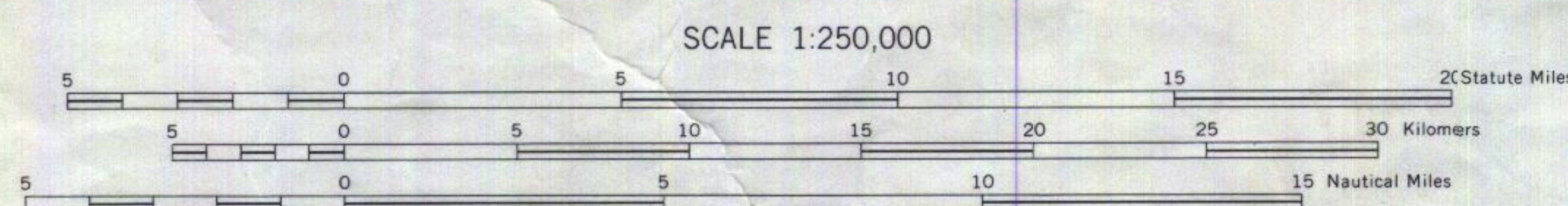
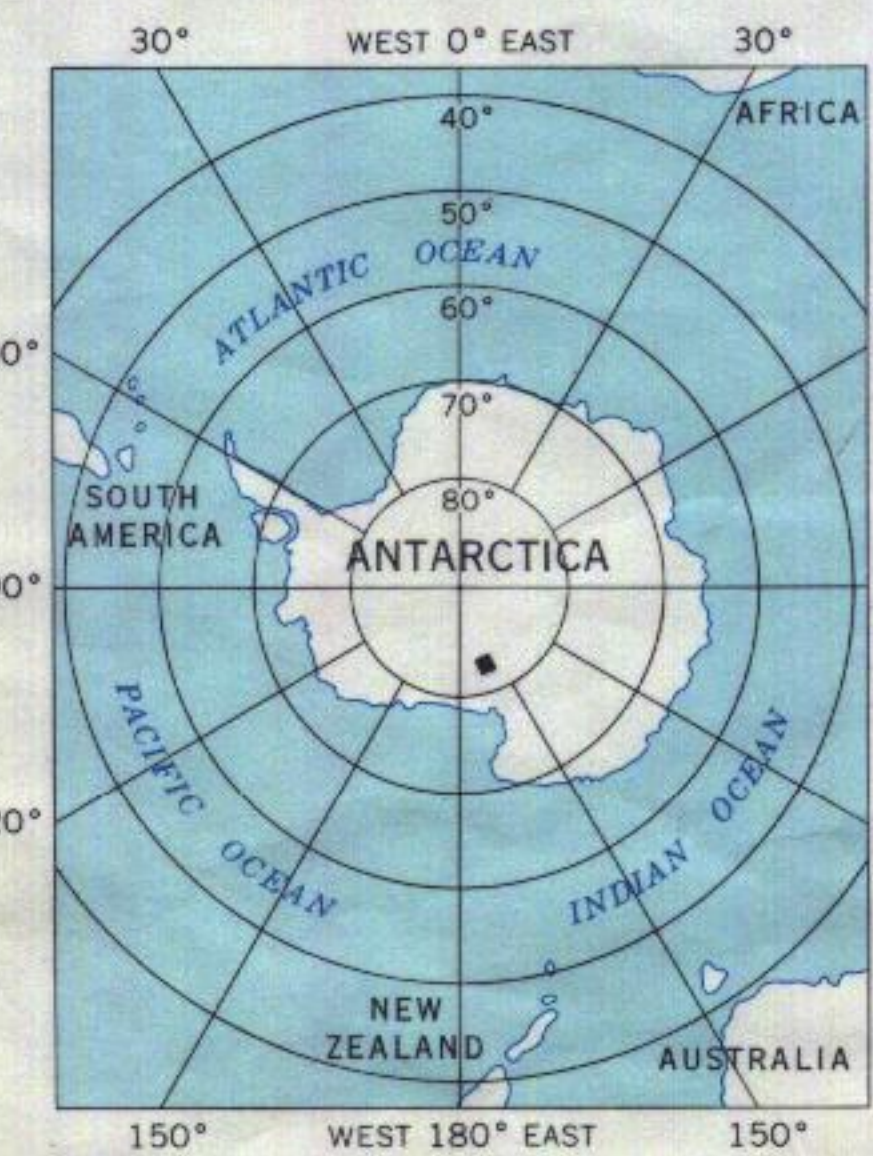
Mapped, edited, and published by the U. S. Geological Survey in cooperation with the National Science Foundation
Control by U. S. Geological Survey
Compiled in 1964 from U. S. Navy trimetrogon aerial photographs taken 1960-1962
Names approved by U. S. Board on Geographic Names
Absence of the crevasse symbol does not necessarily indicate a crevasse-free area

COMPILATION DIAGRAM



Photogrammetric compilation
Isogonic lines compiled from U.S.N.O.D. Chart 1706 S, 1960

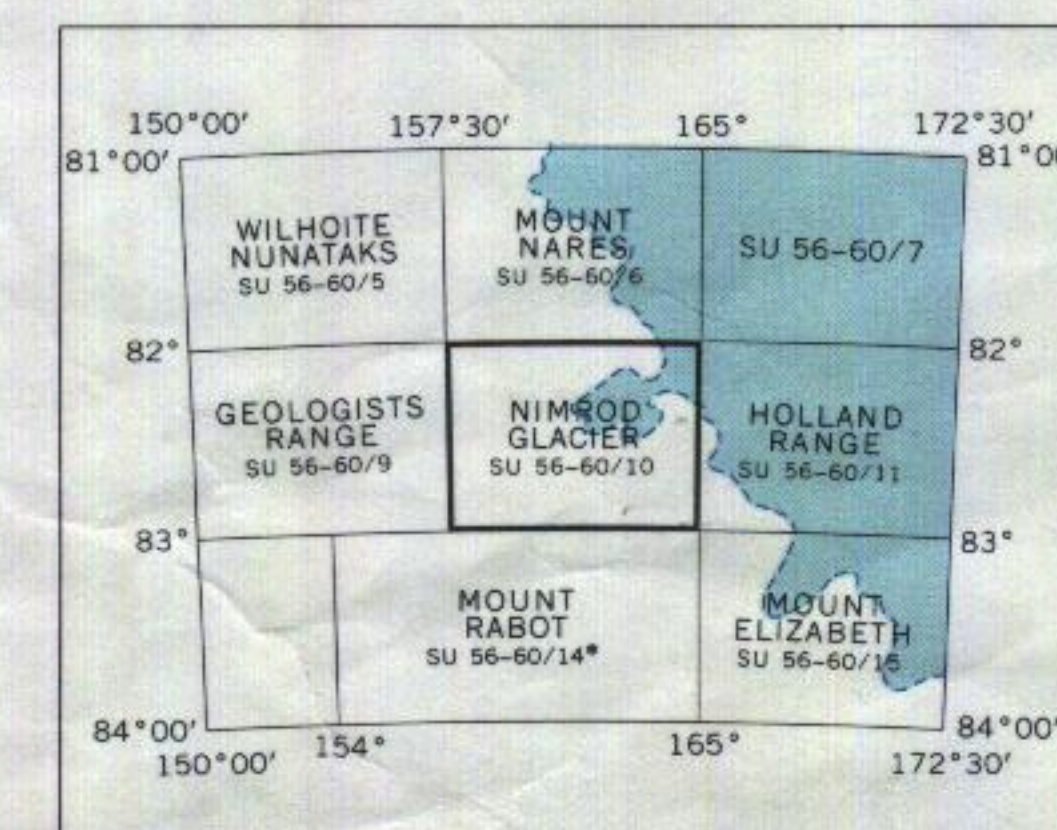
LOCATION DIAGRAM



Polar Stereographic Projection—Standard Parallel 80°14'
CONTOUR INTERVAL 200 METERS—DATUM IS MEAN SEA LEVEL

LEGEND	
Contour lines (definite)	Ice area
Contour lines (approximate)	Ice-free area
Contour lines (conjectural)	
Cliff or escarpment	
Steep slope	
Small hillocks	
Intersected elevations	
Photogrammetric elevations	
Ice thickness	
Astro control station	
Survey control stations	
Traverse route with spot height	
Moraine	
Glacier	
Crevasse	
Coastline under ice (definite, indefinite)	
Ice shelf	
Icebergs	
Fast or bay ice	

INDEX TO ADJOINING SHEETS



Sheet numbering system based on International Map of the World

NIMROD GLACIER
ANTARCTICA
SU 66-60/10
SB200—E15730/1X7.5