UNITED STATES
DEPARTMENT OF THE INTERIOR
GEOLOGICAL SURVEY

NILSEN PLATEAU

ANTARCTICA
1:250,000 RECONNAISSANCE SERIES



SCALE 1:20,000

Statute Miles · Kilometers · Nautical Miles

INTERIOR—GEOLOGICAL SURVEY, WASHINGTON, D. C.—1967

Mapped, edited, and published by the U. S. Geological Survey in cooperation with the National Science Foundation

Control by U. S. Geological Survey

Compiled in 1966 from U. S. Navy trimetrogon aerial photographs taken 1960–1964

Names approved by U. S. Board on Geographic Names

Absence of the crevasse symbol does not necessarily indicate a crevasse-free area

Polar Stereographic Projection—Standard Parallel 80°14′
CONTOUR INTERVAL 200 METERS—DATUM IS MEAN SEA LEVEL

COMPILATION DIAGRAM

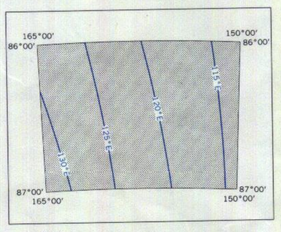

Photogrammetric compilation

Isogonic lines compiled from U.S.N.O.O. Chart 1706 S, 1965

LOCATION DIAGRAM

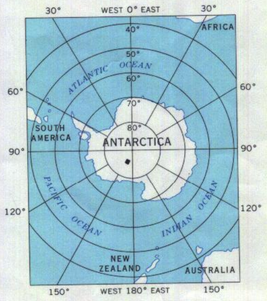

LEGEND

	Ice area	Ice-free area
Contour lines		
(definite)		
(approximate)		
(conjectural)		
Cliff or escarpment		
Steep slope		
Small hillocks		
Intersected elevations	.320	.320
Photogrammetric elevations	.2150±	.2150±
Ice thickness	84	

Astro control station	△1041
Survey control stations	▲Signal
Traverse route with spot height	.111
Moraine	
Glacier	
Crevasses	Crevasses
Coastline under ice (definite; indefinite)	
Ice shelf	
Icebergs	
Fast or bay ice	

FOR SALE BY U. S. GEOLOGICAL SURVEY, WASHINGTON, D. C. 20242

INDEX TO ADJOINING SHEETS

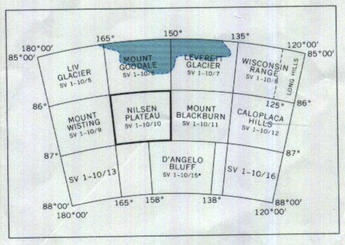

Sheet numbering system based on International Map of the World

Dashed outlines show coverage of previously published sheets, not on this system

NILSEN PLATEAU
ANTARCTICA
SV 1-10/10
S8600—W15000/1X15

TMA 894
855
1212
895
1135
1156
854
787
789
1200
1447
1433
1280
1462
1005
1209

34