
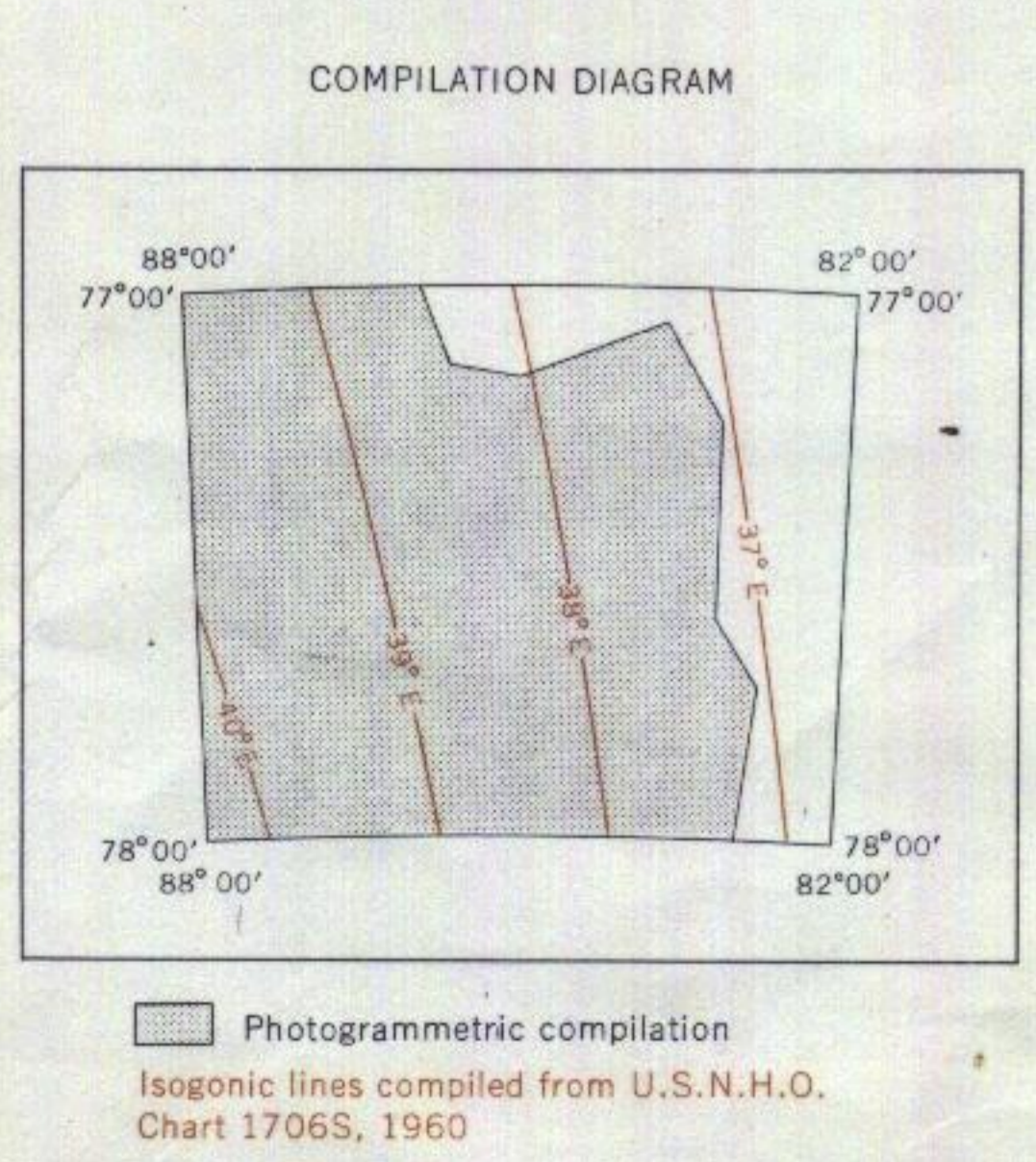


TMA 564
565
566
567
1854
568
569
1855
1883
1715
1888
1643
1716
1854
VMA 8


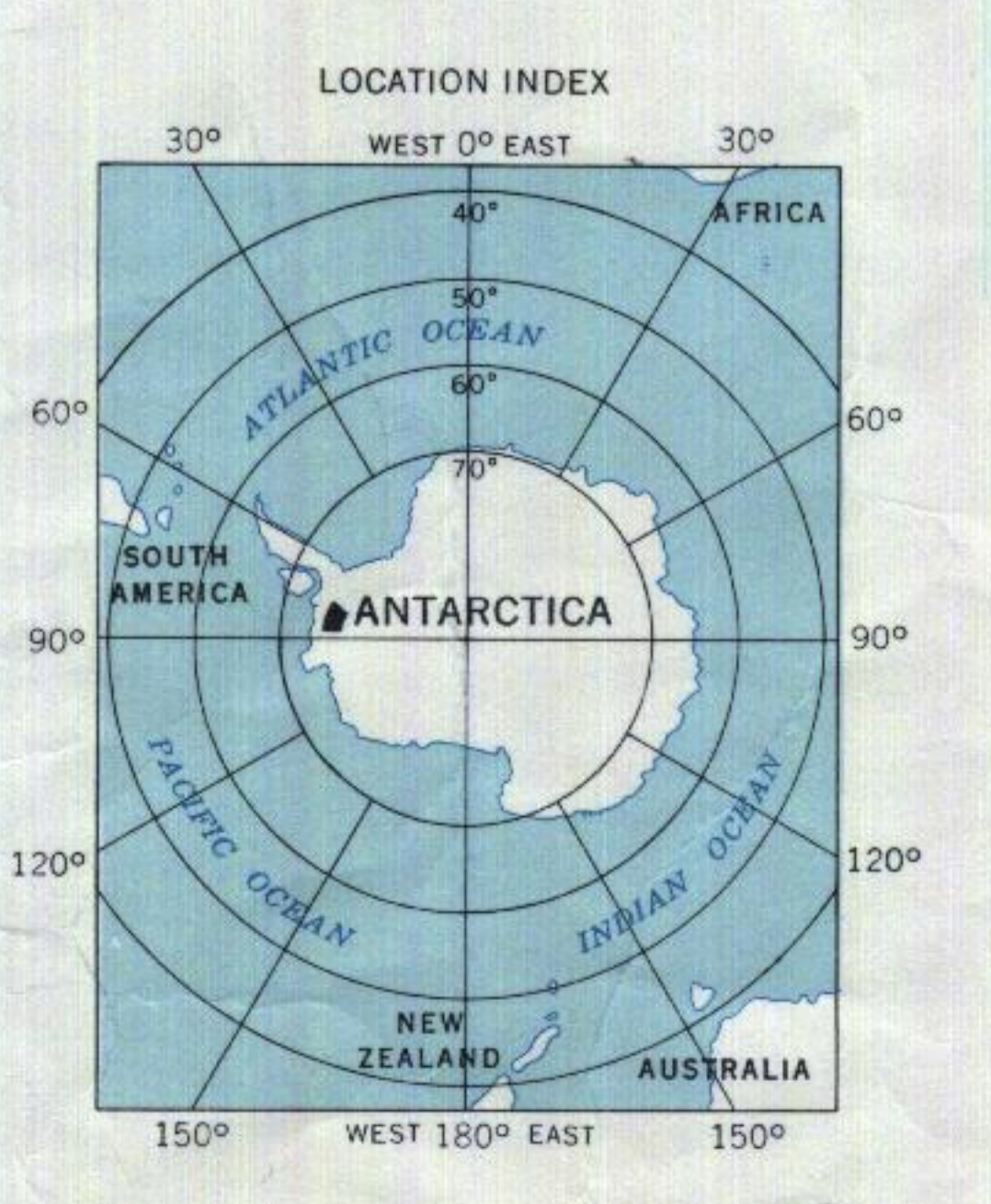
Mapped, edited, and published by the Geological Survey in cooperation with the National Science Foundation
Compiled in 1961 from U.S. Navy trimetrogon photography 1959
Control from Marie Byrd Land Traverse 1957, 1958 and 88th Meridian Air-Lifted Traverse 1959-1960 by University of Wisconsin
Names approved by U.S. Board on Geographic Names
Absence of the crevasse symbol does not necessarily indicate a crevasse-free area



Lambert Conformal Conic Projection—Standard Parallels 76°40' and 79°20'
CONTOUR INTERVAL 200 METERS—DATUM IS MEAN SEA LEVEL

LEGEND

| | | |
|------------------------------------|--|-----------------------------------|
| Contours, index | Ice contours, index | Glacial moraine |
| Contours, intermediate | Ice contours, intermediate | Pack ice; icebergs |
| Approximate contours, index | Approximate ice contours, index | Crevasse and stress lines |
| Approximate contours, intermediate | Approximate ice contours, intermediate | Peaks (small nunataks); ice peaks |
| Form lines | Ice form lines | |



INDEX TO ADJOINING SHEETS

| | | | |
|----------|------------------|----------|----------|
| 76°00' | 76°00' | 76°00' | 76°00' |
| UNMAPPED | UNMAPPED | UNMAPPED | UNMAPPED |
| UNMAPPED | NEWCOMER GLACIER | UNMAPPED | UNMAPPED |
| UNMAPPED | UNMAPPED | UNMAPPED | UNMAPPED |
| 78°00' | 78°00' | 78°00' | 78°00' |
| 79°00' | 79°00' | 79°00' | 79°00' |

#1