

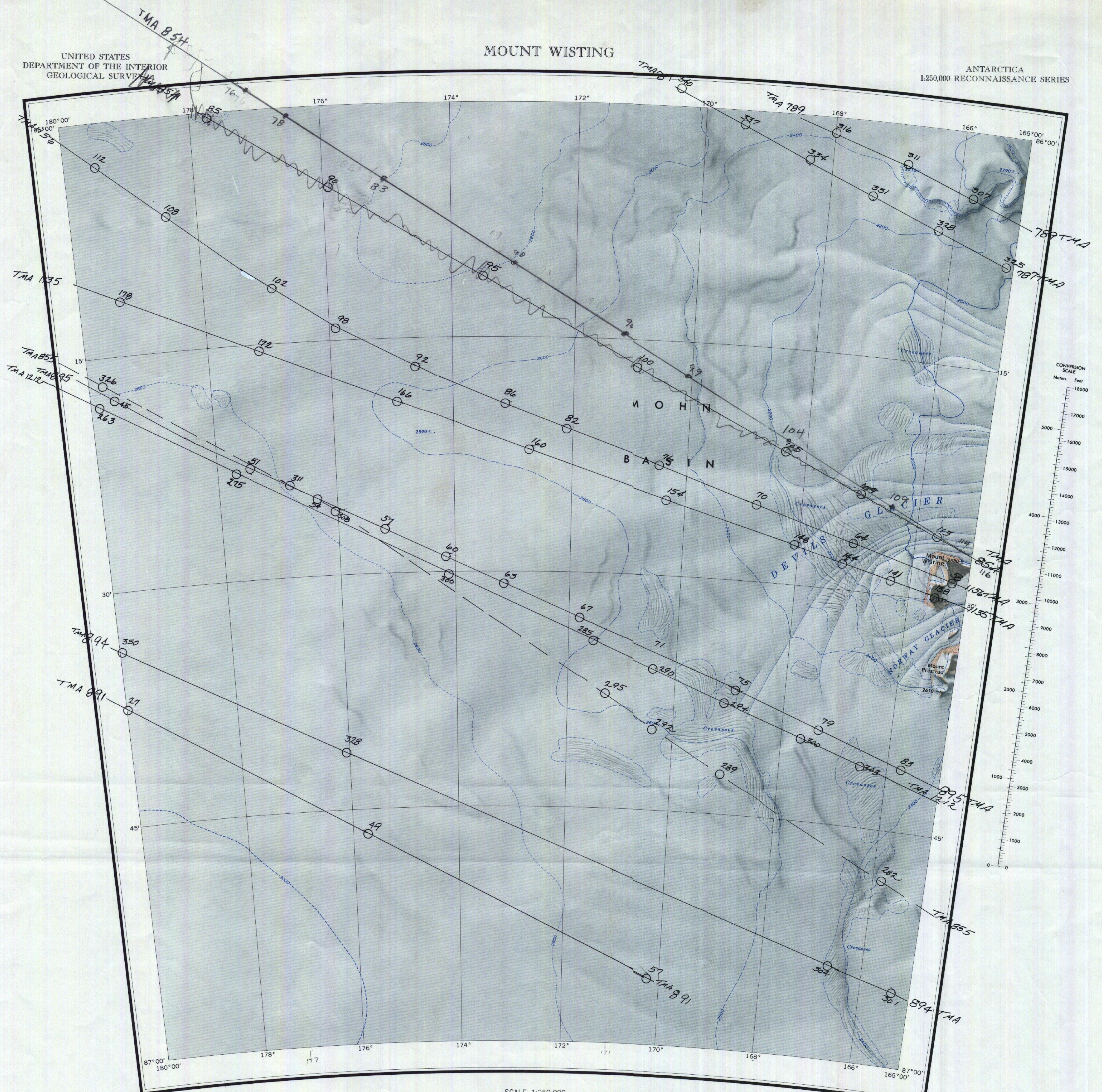
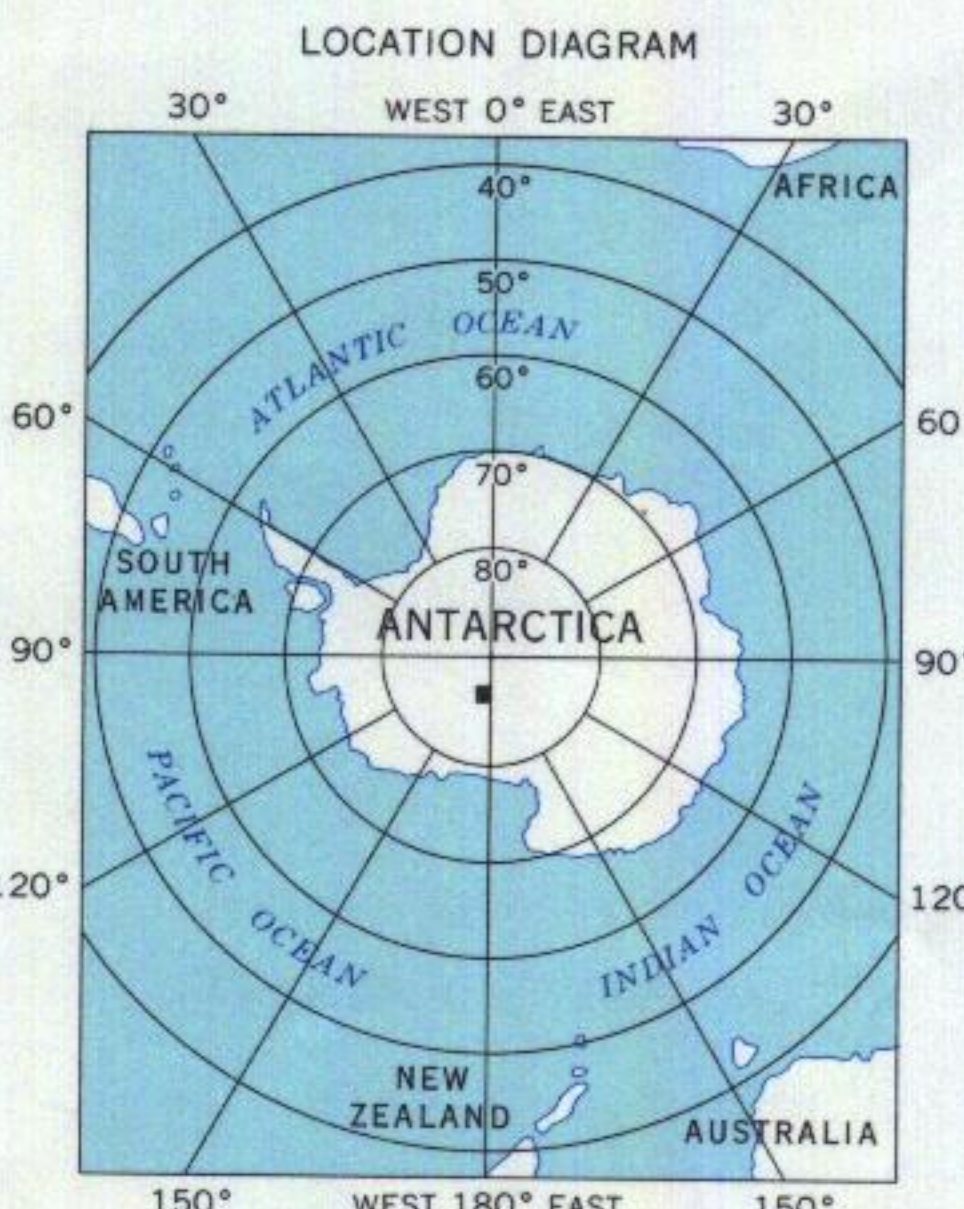
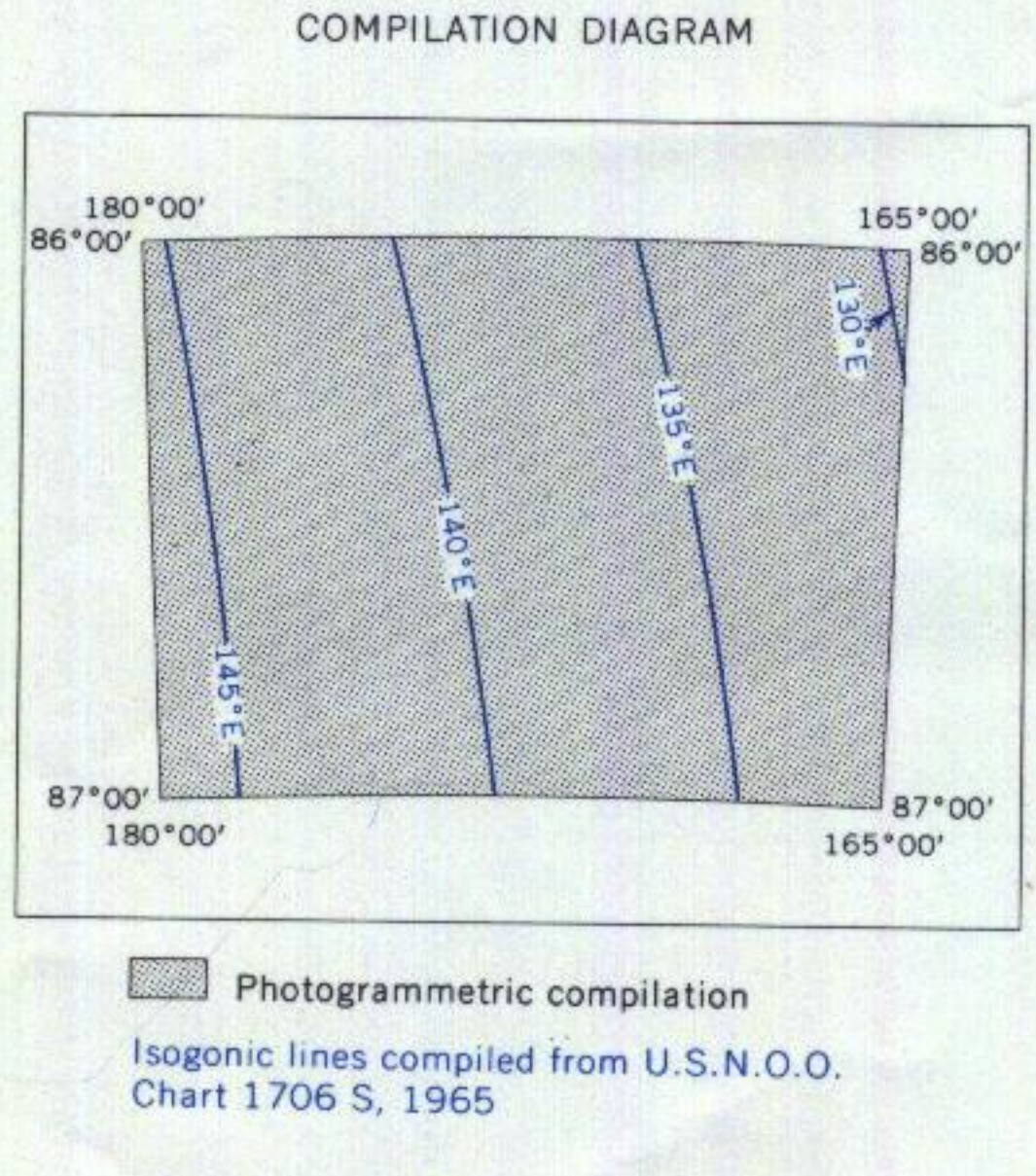


33



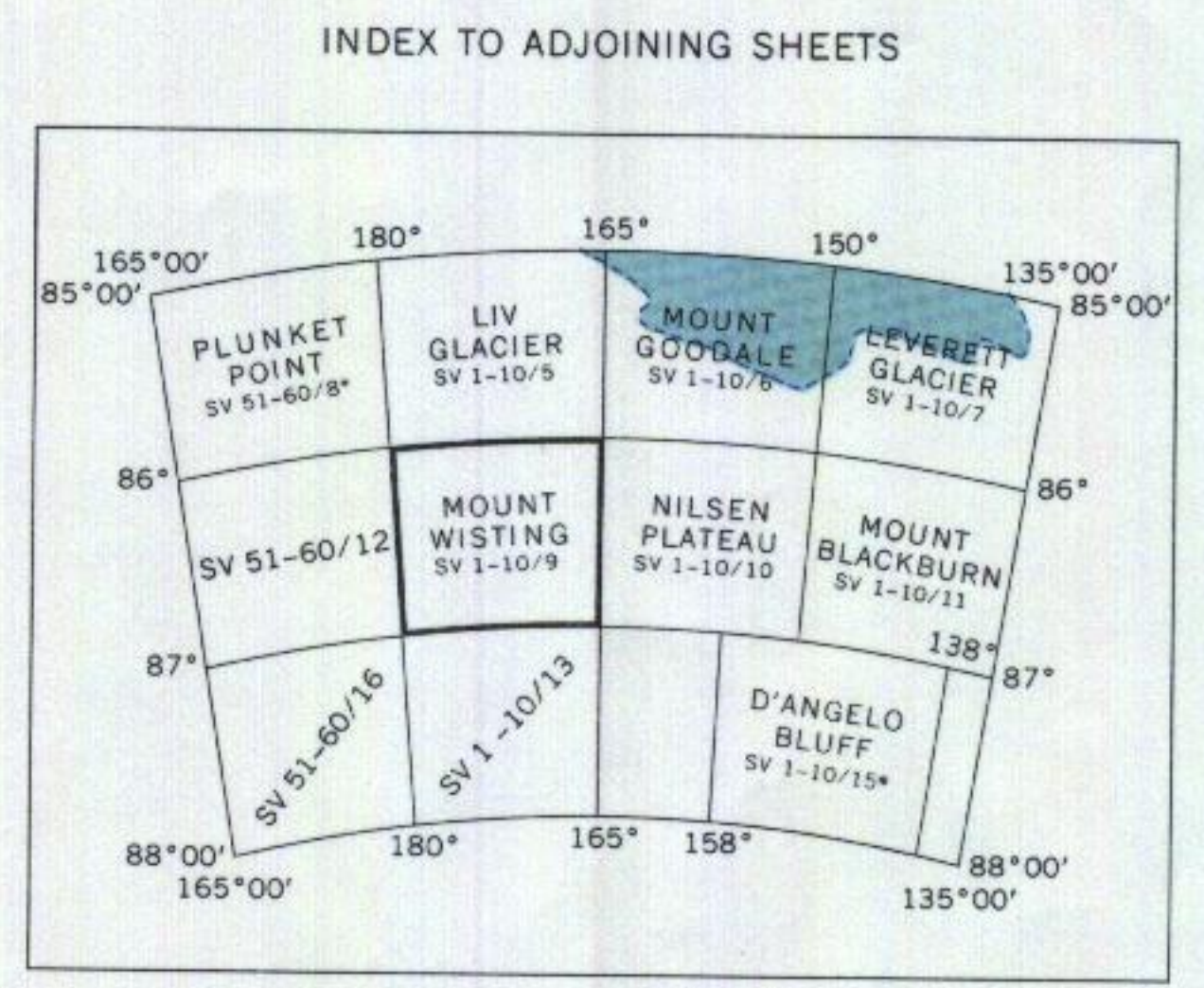
Mapped, edited, and published by the U. S. Geological Survey in cooperation with the National Science Foundation
Control by U. S. Geological Survey
Compiled in 1966 from U. S. Navy trimetrogon aerial photographs taken 1960-1963
Names approved by U. S. Board on Geographic Names
Absence of the crevasse symbol does not necessarily indicate a crevasse-free area

Polar Stereographic Projection—Standard Parallel 80°14'
CONTOUR INTERVAL 200 METERS—DATUM IS MEAN SEA LEVEL



LEGEND

Contour lines (definite)	Ice area	Astro control station
Contour lines (approximate)	Ice-free area	Survey control stations
Contour lines (conjectural)		Traverse route with spot height
Cliff or escarpment		Moraine
Steep slope		Glacier
Small hillocks		Crevasse
Intersected elevations		Coastline under ice (definite; indistinct)
Photogrammetric elevations		Ice shelf
Ice thickness		Icebergs
		Fast or bay ice



MOUNT WISTING
ANTARCTICA
SV 1-10/9
S8600-W16500/1X15

FOR SALE BY U. S. GEOLOGICAL SURVEY, WASHINGTON, D. C. 2022

TMA 891
894
1212
895
855
1135
1156
854
787
789

33