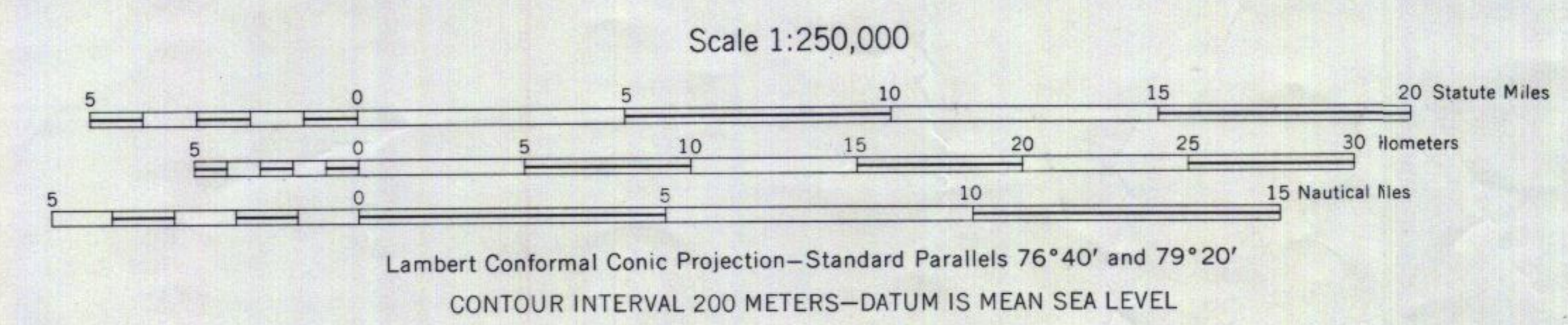
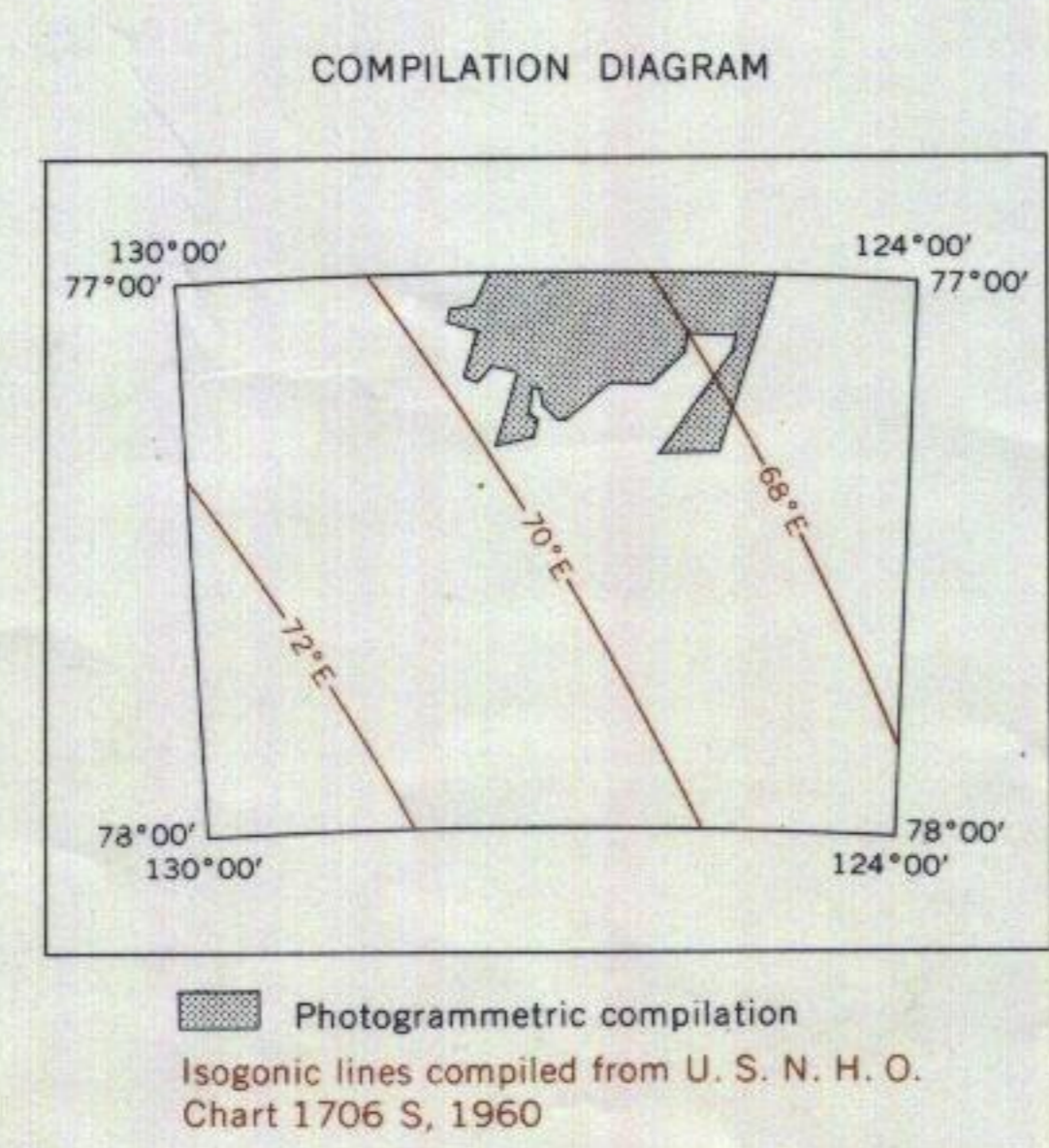


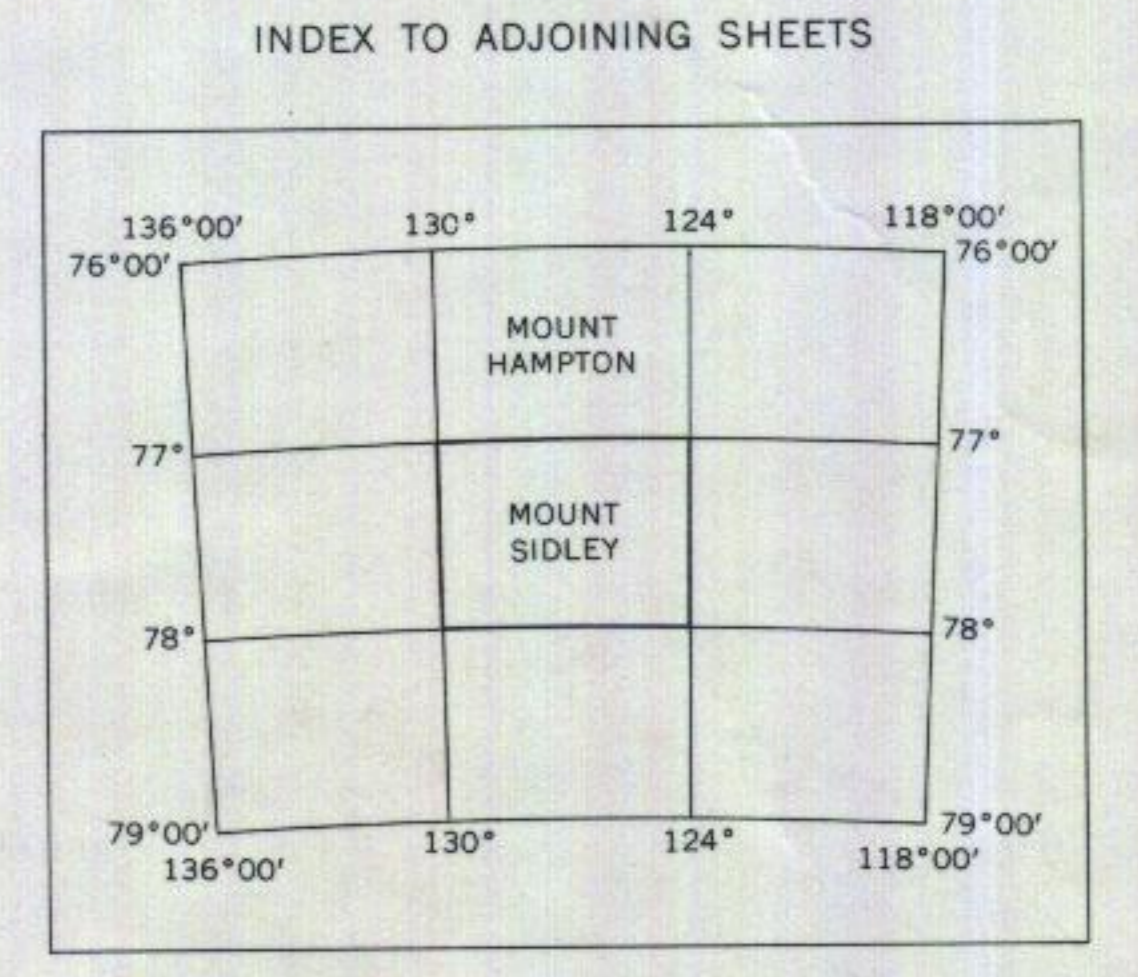

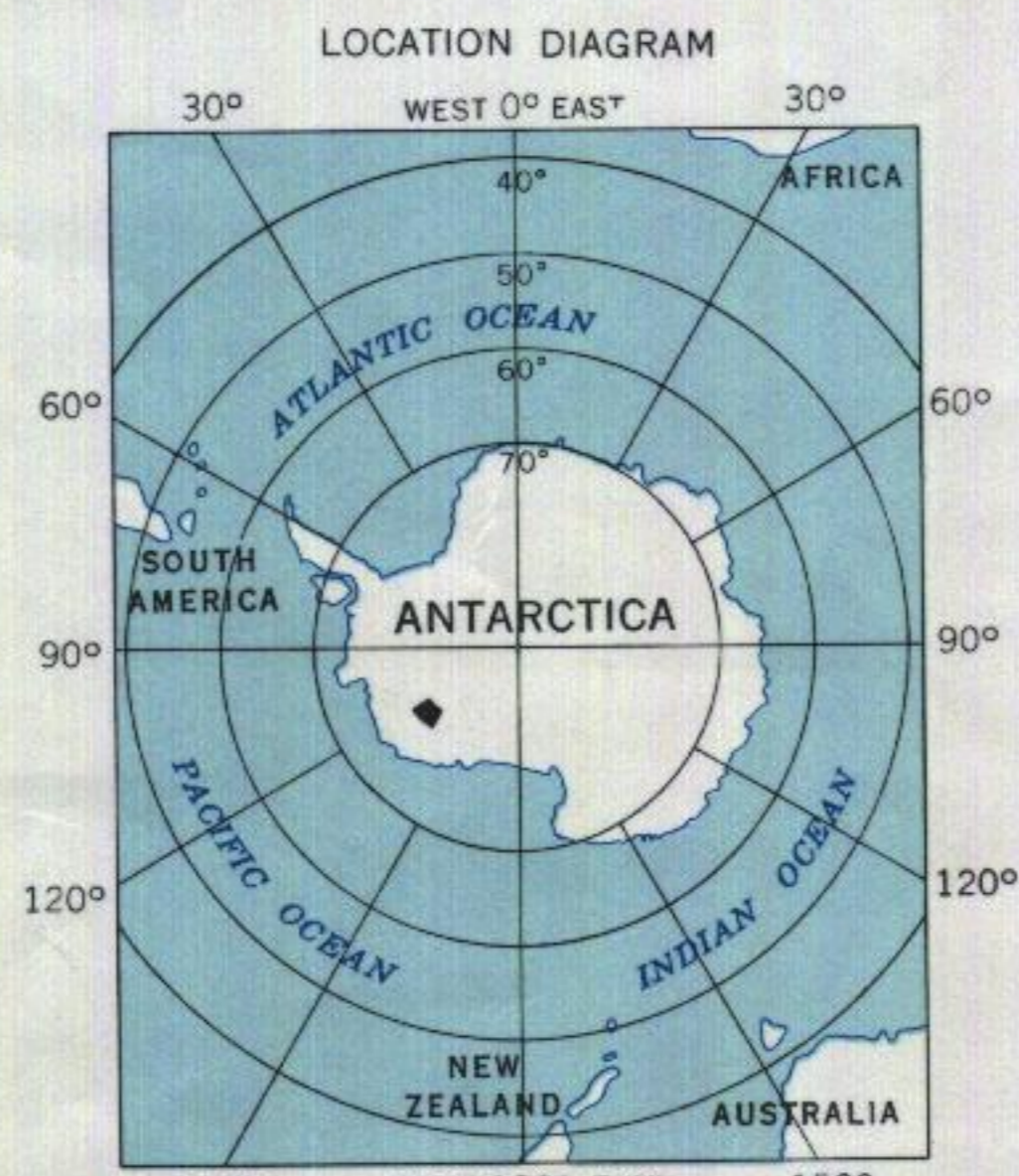
TMA  
574  
573  
572  
571

Mapped, edited, and published by the U. S. Geological Survey in cooperation with the National Science Foundation. Compiled in 1961 from U. S. Navy trimetrogon photography 1960. Control by U. S. Geological Survey. Names approved by U. S. Board on Geographic Names. Absence of the crevasse symbol does not necessarily indicate a crevasse-free area.



LEGEND

Contours, index	Ice contours, index	Glacial moraine
Contours, intermediate	Ice contours, intermediate	Pack ice; Icebergs
Approximate contours, index	Approximate ice contours, index	Crevasse and stress lines
Approximate contours, intermediate	Approximate ice contours, intermediate	Peaks (small nunataks); ice peaks
Form lines	Ice form lines	
Ice-free area		



#8