
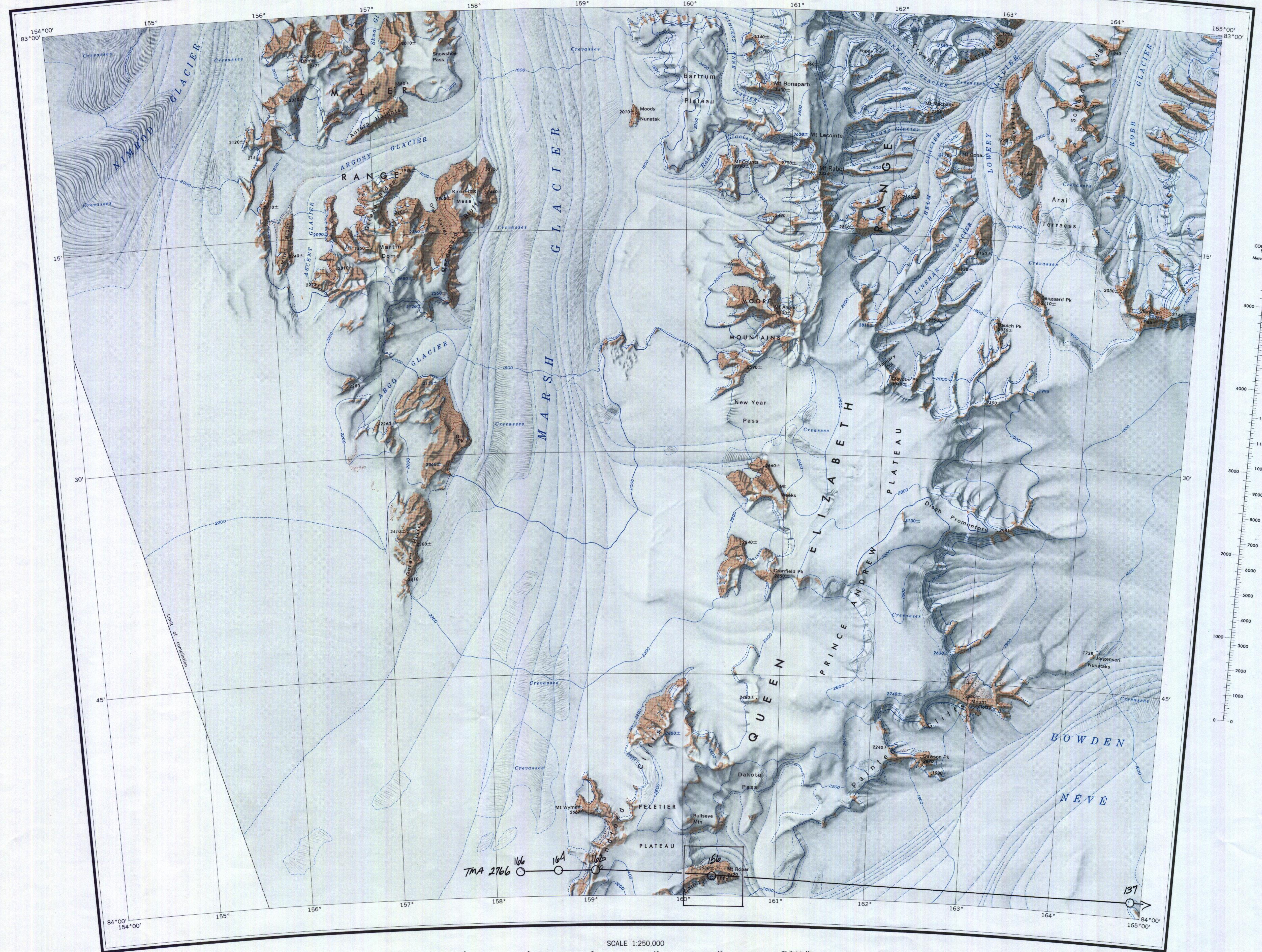


ONLY THE PHOTOGRAPHY FLOWN FOR DEEP FREEZE 84-85


MOUNT RABOT

ANTARCTICA
1:250,000 RECONNAISSANCE SERIES

UNITED STATES
DEPARTMENT OF THE INTERIOR
GEOLOGICAL SURVEY

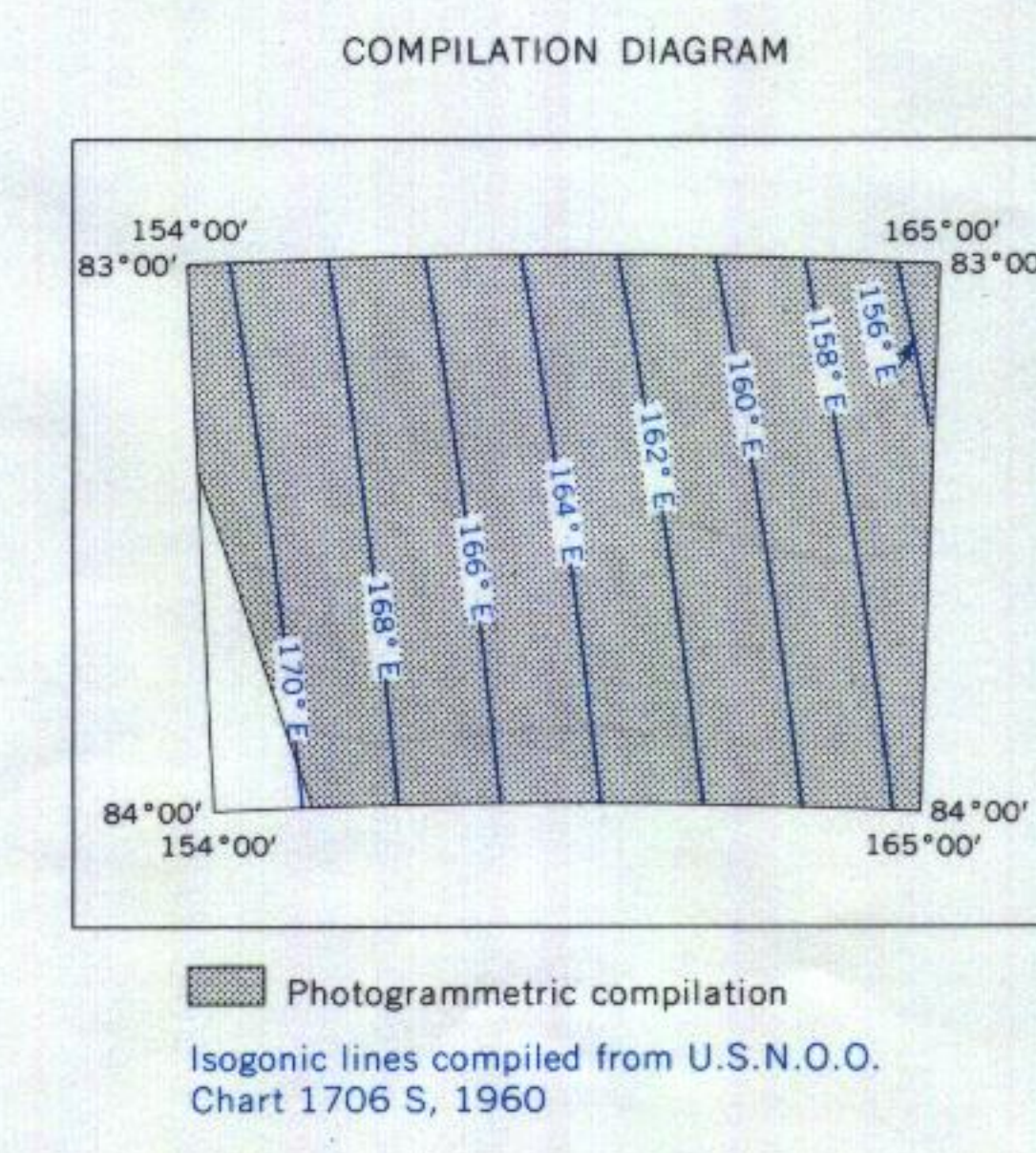


TMA 2766



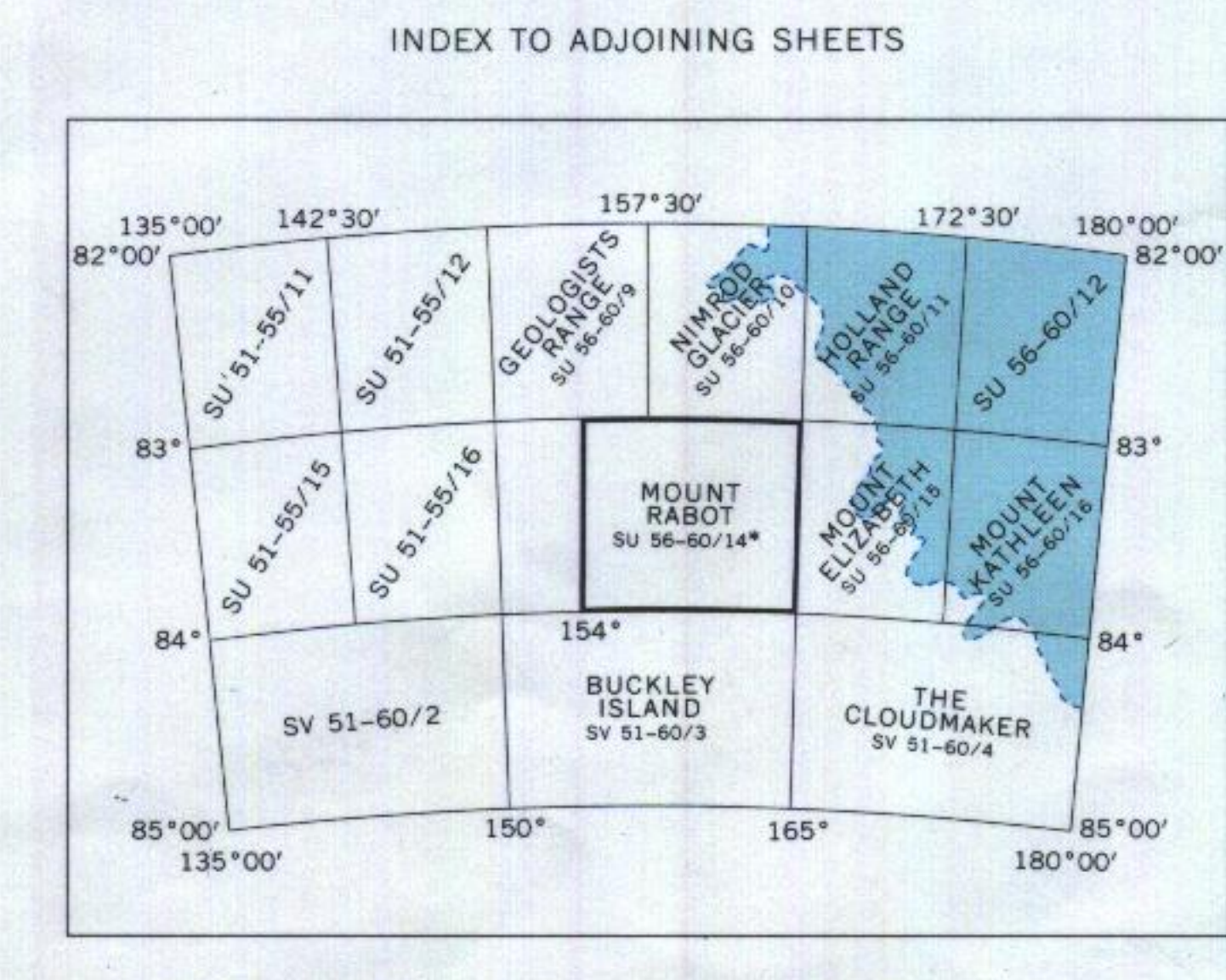
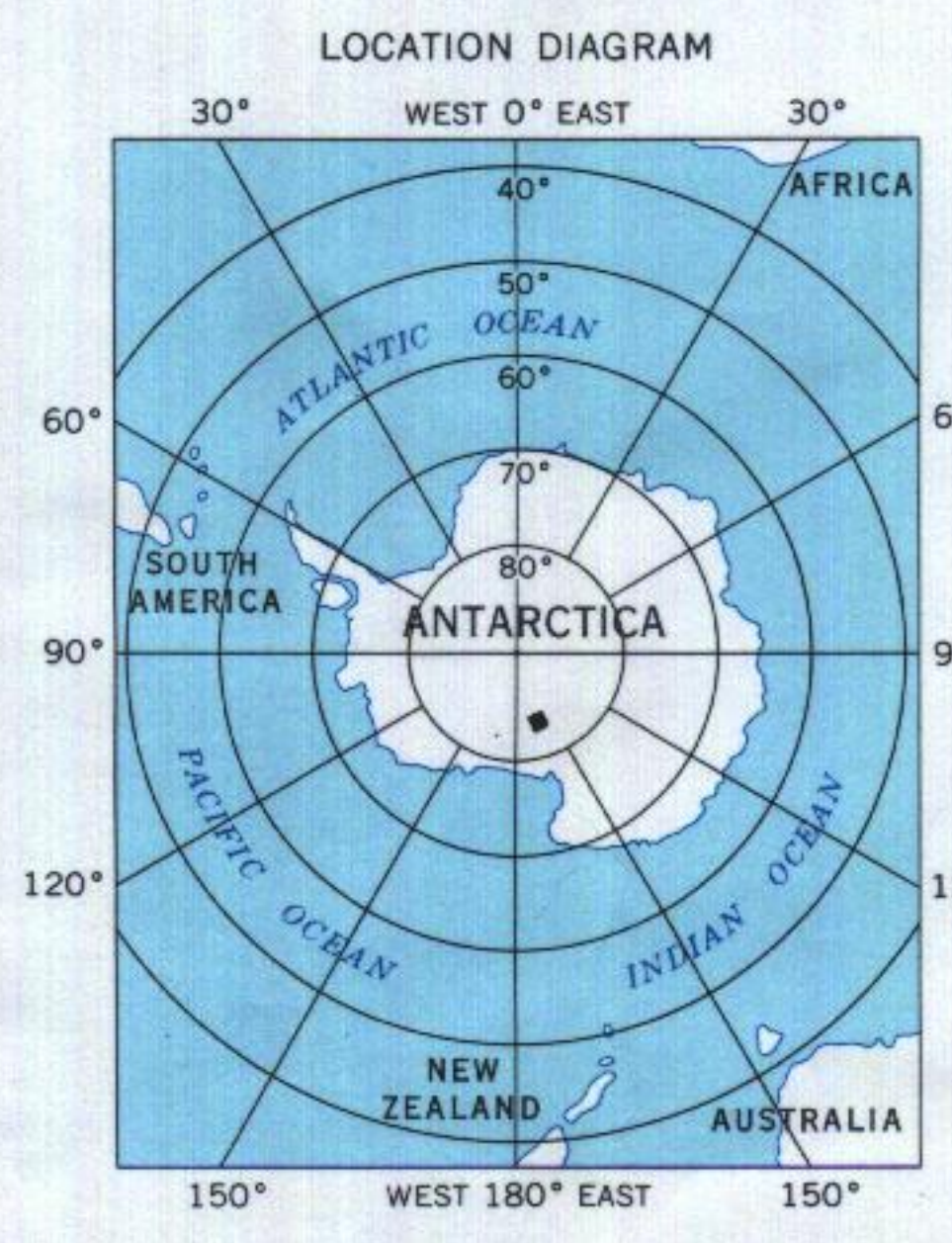
Mapped, edited, and published by the U. S. Geological Survey in cooperation with the National Science Foundation

Control by U. S. Geological Survey and New Zealand Department of Lands and Survey
Compiled in 1964 from U. S. Navy trimetrogon aerial photographs taken 1960-1962
Names approved by U. S. Board on Geographic Names
Absence of the crevasse symbol does not necessarily indicate a crevasse-free area



Polar Stereographic Projection—Standard Parallel 80°14'
CONTOUR INTERVAL 200 METERS—DATUM IS MEAN SEA LEVEL

LEGEND	
Contour lines (definite)	Ice area
Contour lines (approximate)	Ice-free area
Contour lines (conjectural)	
Cliff or escarpment	
Steep slope	
Small hillocks	
Intersected elevations	
Photogrammetric elevations	
Ice thickness	
Astro control station	
Survey control stations	
Traverse route with spot height	
Moraine	
Glacier	
Crevasse	
Coastline under ice (definite, indefinite)	
Ice shelf	
Icebergs	
Fast or bay ice	



COLOR PHOTOGRAPHY

14 JUL 1987

ORIGINAL

FOR SALE BY U. S. GEOLOGICAL SURVEY, WASHINGTON, D. C. 20242

MOUNT RABOT
ANTARCTICA
SU 56-60/14*(154°E-165°E)
S8300-E15400/1 X 11

162