
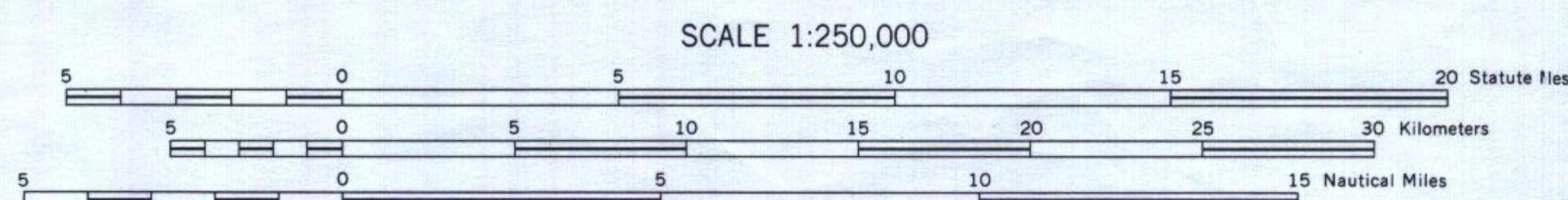


Mapped, edited, and published by the U. S. Geological Survey in cooperation with the National Science Foundation
Control by U. S. Geological Survey and New Zealand Department of Lands and Survey
Compiled in 1964 from U. S. Navy trimetrogon aerial photographs taken 1960-1962
Names approved by U. S. Board on Geographic Names
Absence of the crevasse symbol does not necessarily indicate a crevasse-free area

COMPILATION DIAGRAM



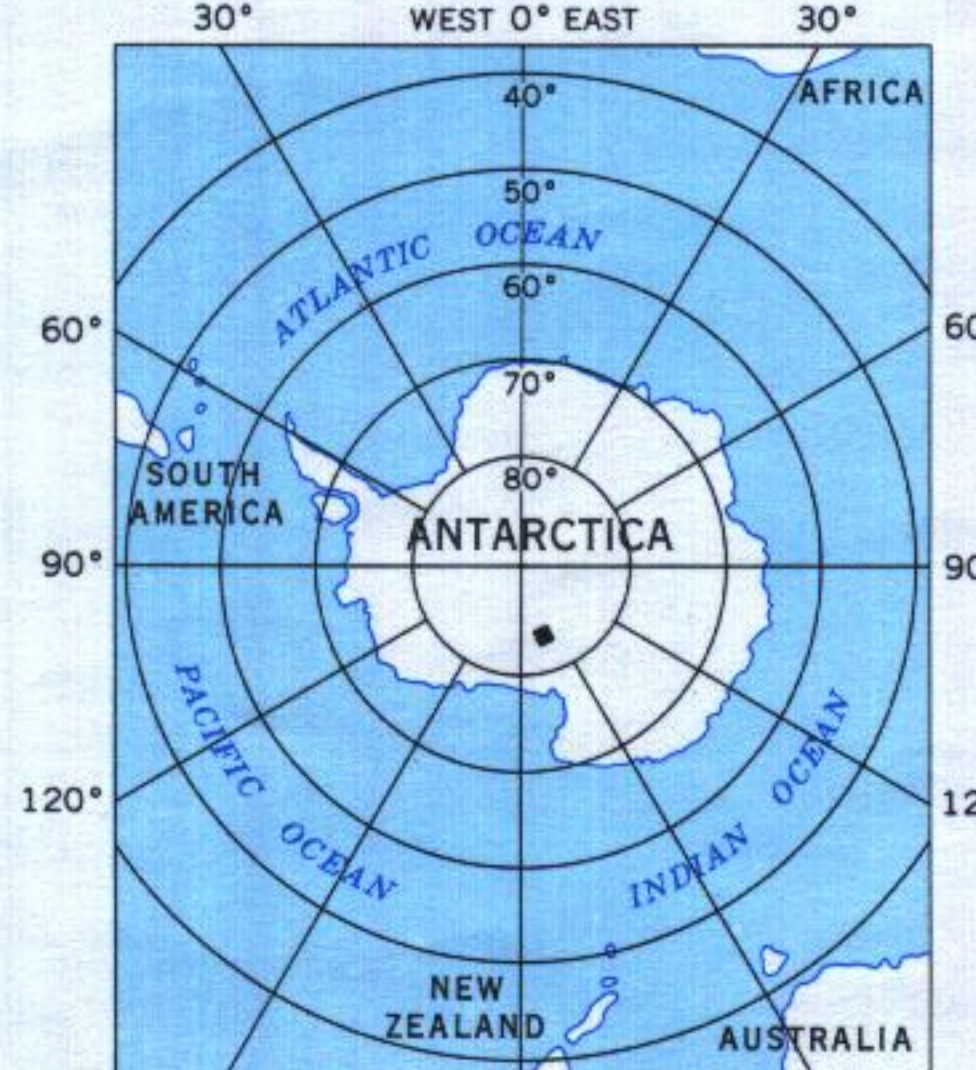
Photogrammetric compilation
Isogratic lines compiled from U.S.N.O.D. Chart 1706 S, 1960



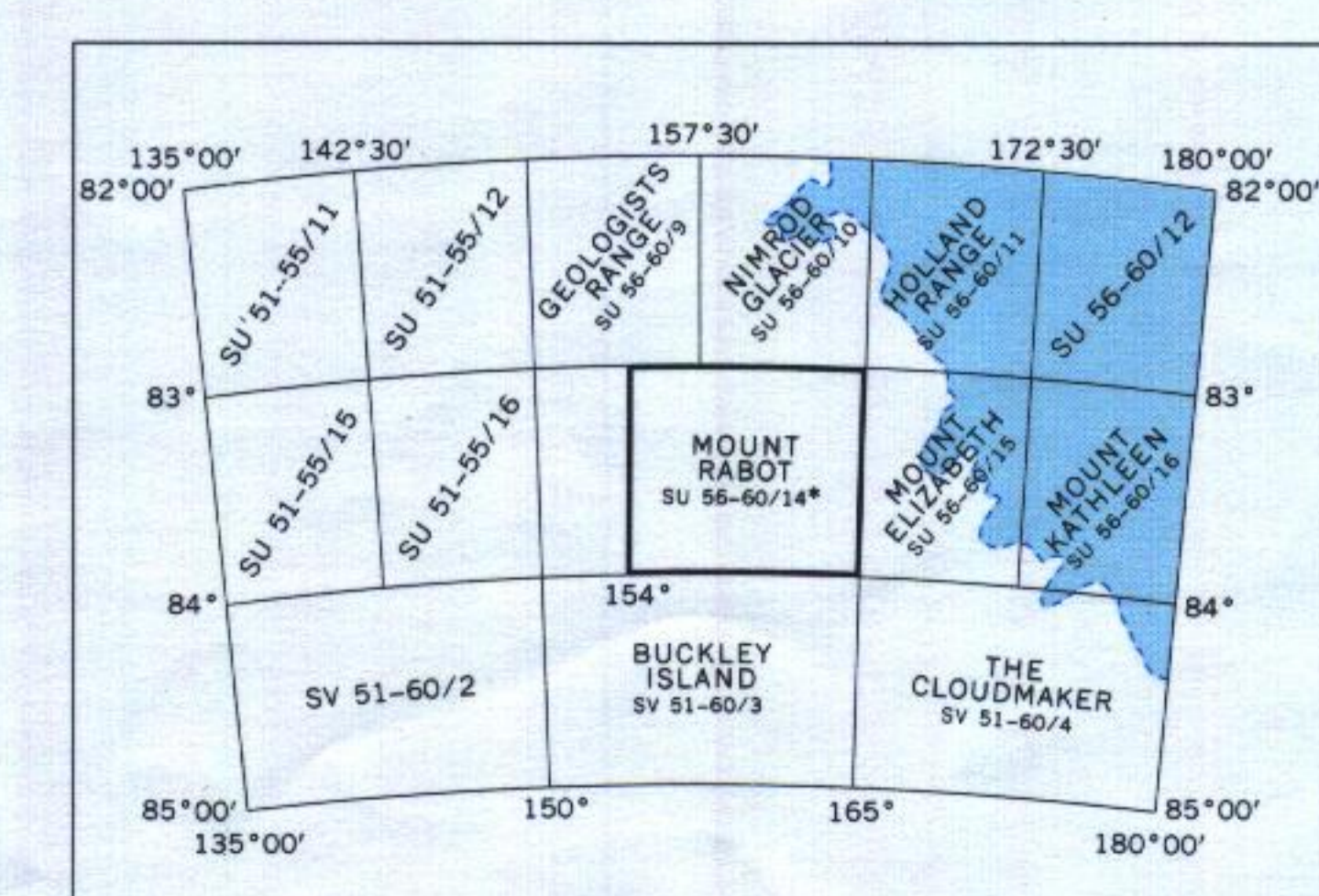
Polar Stereographic Projection—Standard Parallel 80°14'
CONTOUR INTERVAL 200 METERS—DATUM IS MEAN SEA LEVEL

Contours:	Ice area	Ice-free area	Geodetic satellite station:
(definite)			(precise; less precise)
(approximate)			Astronomical station:
Ice cliff or escarpment			(monumented; not monumented)
Steep slope on snow			Survey control station:
Ice hillock; nunatak			(monumented; not monumented)
Elevation (levelling; trigonometrical)	216	1547	Over-snow route
Elevation (altimetric; barometric)	1193	1810	Moraine
Elevation (photogrammetric)	1090 ±	1147 ±	Glacier
Bench mark and elevation	3685	1788 ±	Crevasse
Ice thickness:			Coastline (definite; indefinite)
(with surface height)	1650		Ice shelf and front
(without surface height)	1650		Icebergs (stranded)
			Fast or bay ice

LOCATION DIAGRAM



INDEX TO ADJOINING SHEETS



Sheet numbering system based on International Map of the World

TMA NUMBER	FRAMES	FAN HEIGHT	FOCAL LENGTH	DATE	TYPE
2766	113-166	V	22500	152.2	01-25-85 Color

FOR SALE BY U.S. GEOLOGICAL SURVEY, DENVER, COLORADO 80225, OR RESTON, VIRGINIA 22092

MOUNT RABOT
ANTARCTICA
SU 56-60/14*(154°E-165°E)
83195-S1-TR-250
REVISED 1988