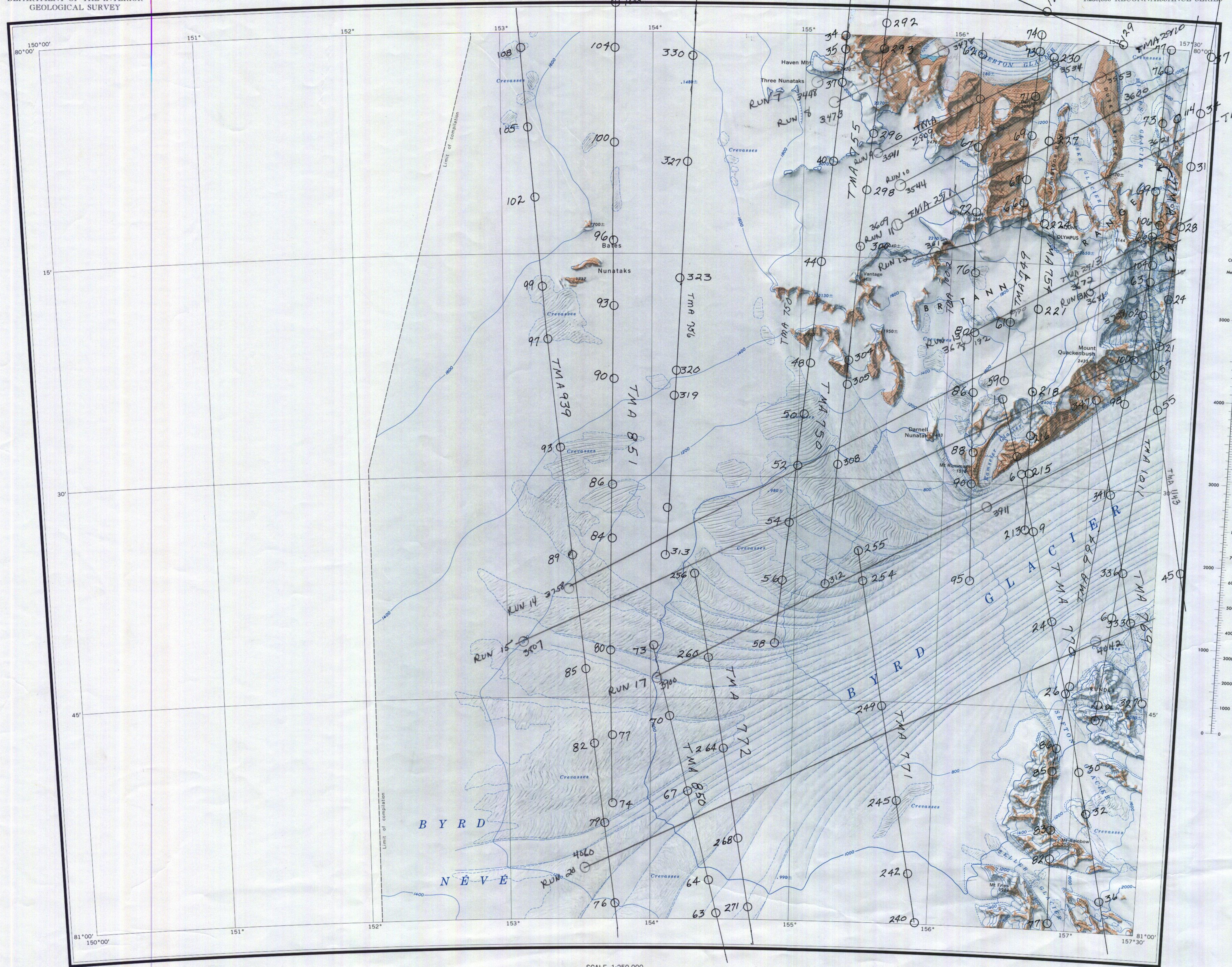
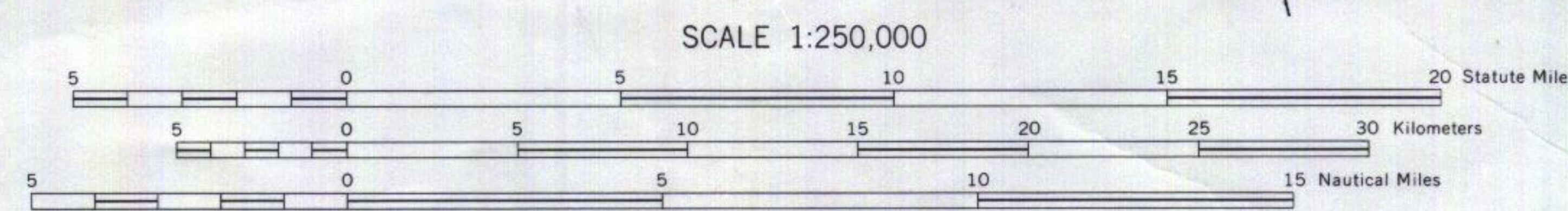
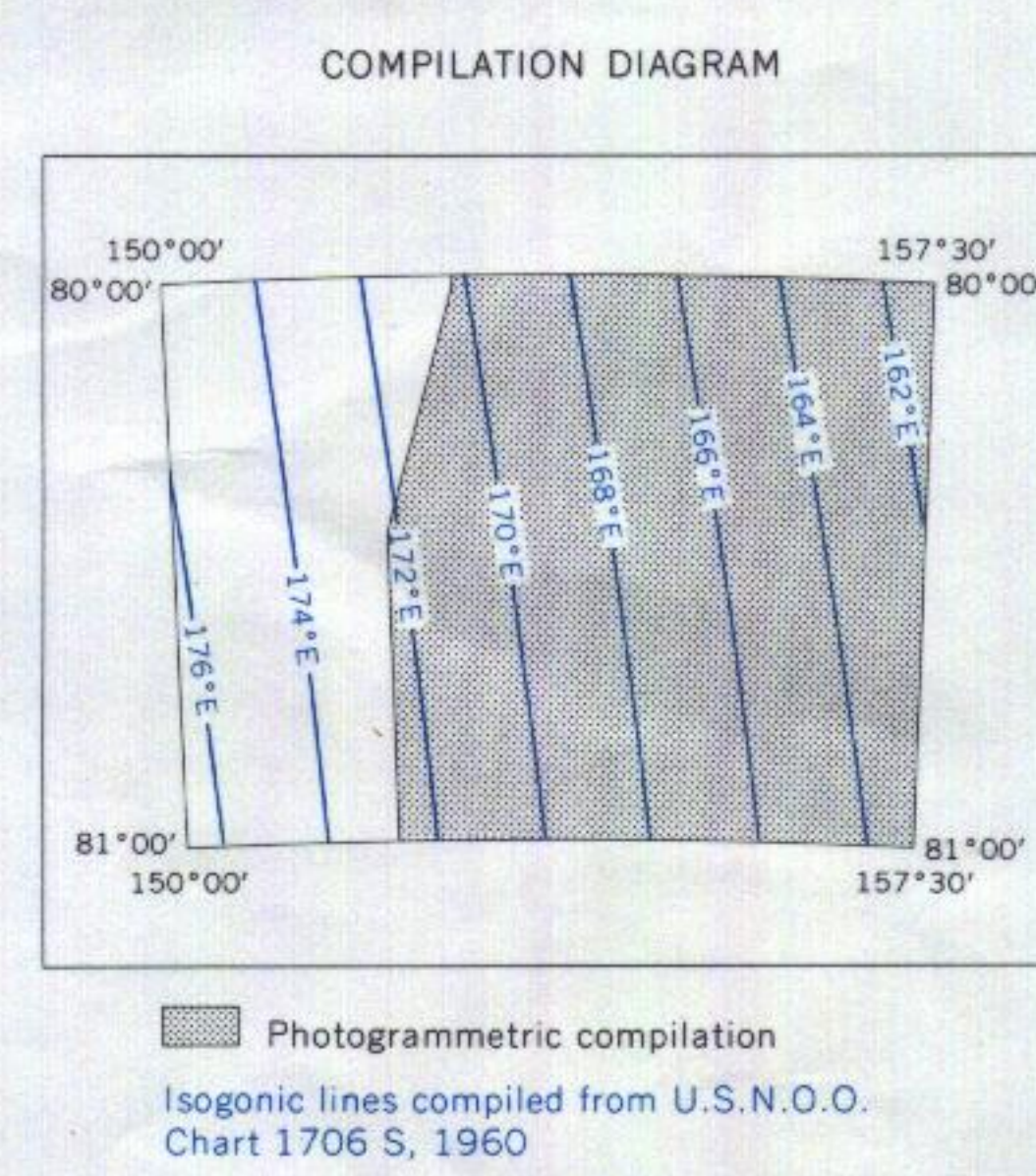


MOUNT OLYMPUS



TMA 939
851
756
850
772
750
755
771
1002
749
754
770
994
769
1011
1003
1143
RUN 7 can 4780
RUNS 8-14 can 4778
RUNS 15-20 mission 492

Mapped, edited, and published by the U. S. Geological Survey
in cooperation with the National Science Foundation
Control by U. S. Geological Survey
Compiled in 1964 from U. S. Navy trimetrogon aerial
photographs taken 1960-1962
Names approved by U. S. Board on Geographic Names
Absence of the crevasse symbol does not necessarily
indicate a crevasse-free area



Polar Stereographic Projection—Standard Parallel 80°14'
CONTOUR INTERVAL 200 METERS—DATUM IS MEAN SEA LEVEL

