
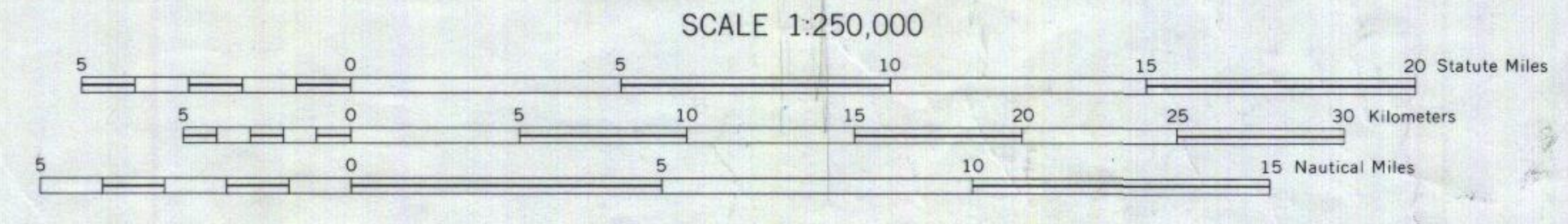



TMA NUMBER	FRAMES	FAN	HEIGHT	FOCAL LENGTH	DATE	TYPE
2809	1-13	V	11800	152.2	01-16-85	B&W
2823	1-13	V	12300	152.2	01-16-85	B&W
2824	14-34	V	12300	152.2	01-16-85	B&W
2831	1-129	V	20000	152.2	01-18-85	B&W
2848	1-80	V	18000	152.2	01-25-85	Color

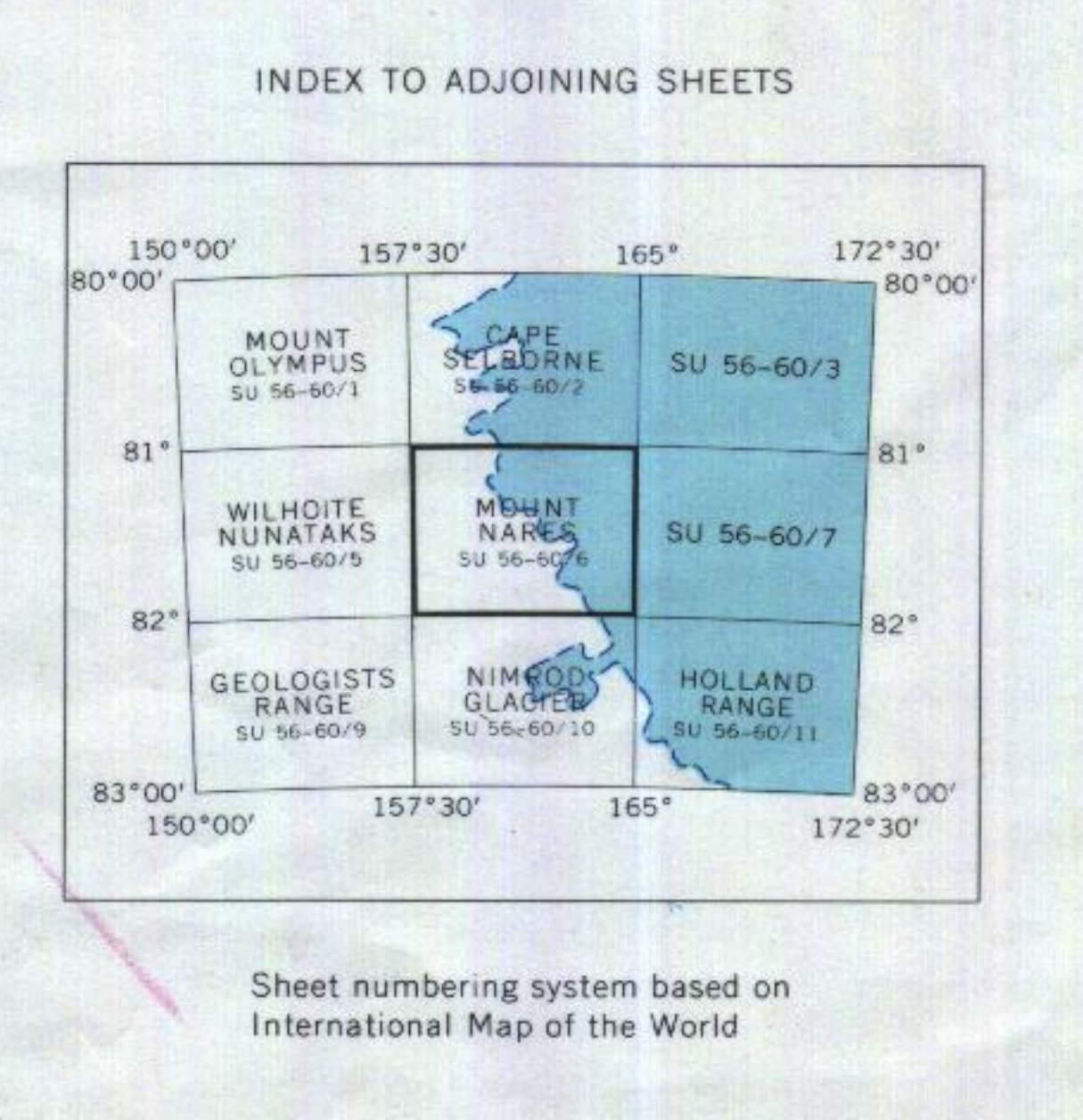
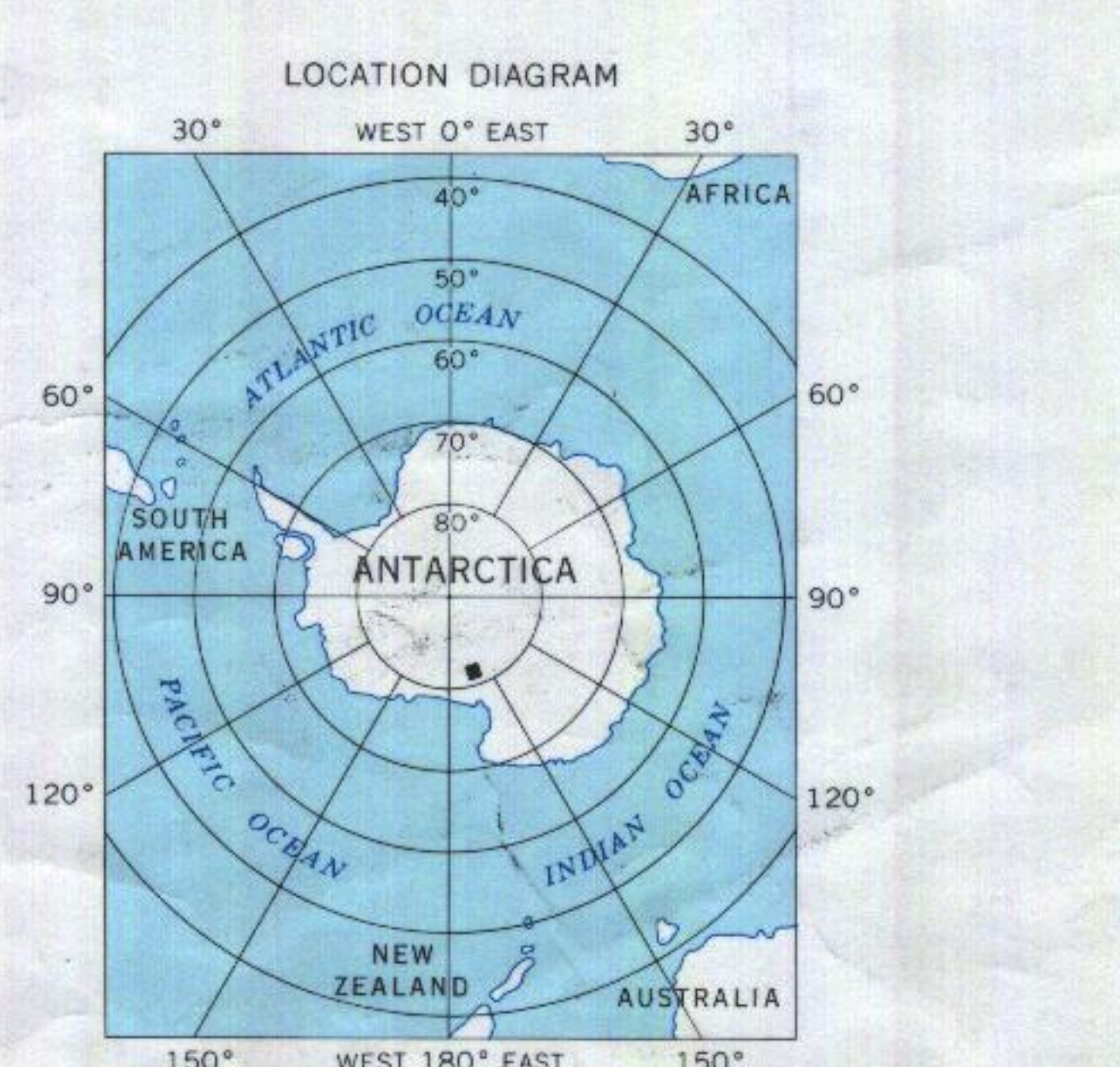


Mapped, edited, and published by the U. S. Geological Survey in cooperation with the National Science Foundation Control by U. S. Geological Survey  
Compiled in 1964 from U. S. Navy trimetrogon aerial photographs taken 1960  
Names approved by U. S. Board on Geographic Names  
Absence of the crevasse symbol does not necessarily indicate a crevasse-free area



Polar Stereographic Projection—Standard Parallel 80°14  
CONTOUR INTERVAL 200 METERS—DATUM IS MEAN SEA LEVEL

Symbol	Description
—	Contour lines (definite)
- - -	Contour lines (approximate)
· · · · ·	Contour lines (conjectural)
—	Cliff or escarpment
—	Steep slope
—	Small hillocks
—	Intersected elevations
—	Photogrammetric elevations
—	Ice thickness
—	Ice area
—	Ice-free area
—	Astro control station
—	Survey control stations
—	Traverse route with spot eight
—	Moraine
—	Glacier
—	Crevasse
—	Coastline under ice (definite, indefinite)
—	Ice shelf
—	Icebergs
—	Fast or bay ice



FOR SALE BY U. S. GEOLOGICAL SURVEY, WASHINGTON, D. C. 20242

1985

MOUNT NARES  
ANTARCTICA  
SU 56-60/6  
S8100—E15730/1X7.5