

ONLY DEEP FREEZE 84-85 PHOTOGRAPHY

UNITED STATES
DEPARTMENT OF THE INTERIOR
GEOLOGICAL SURVEY

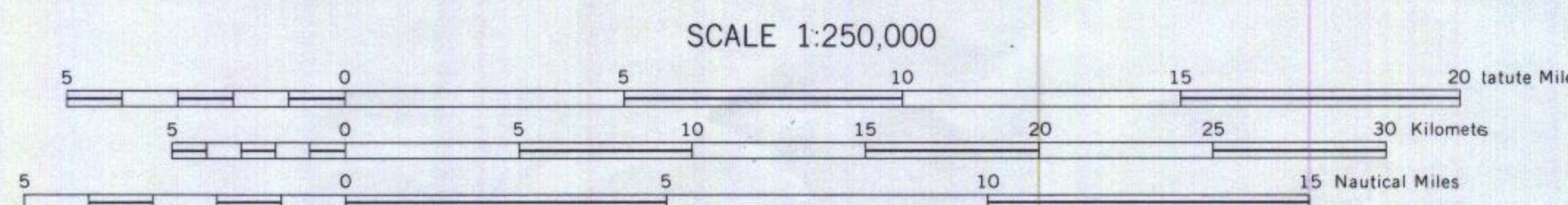
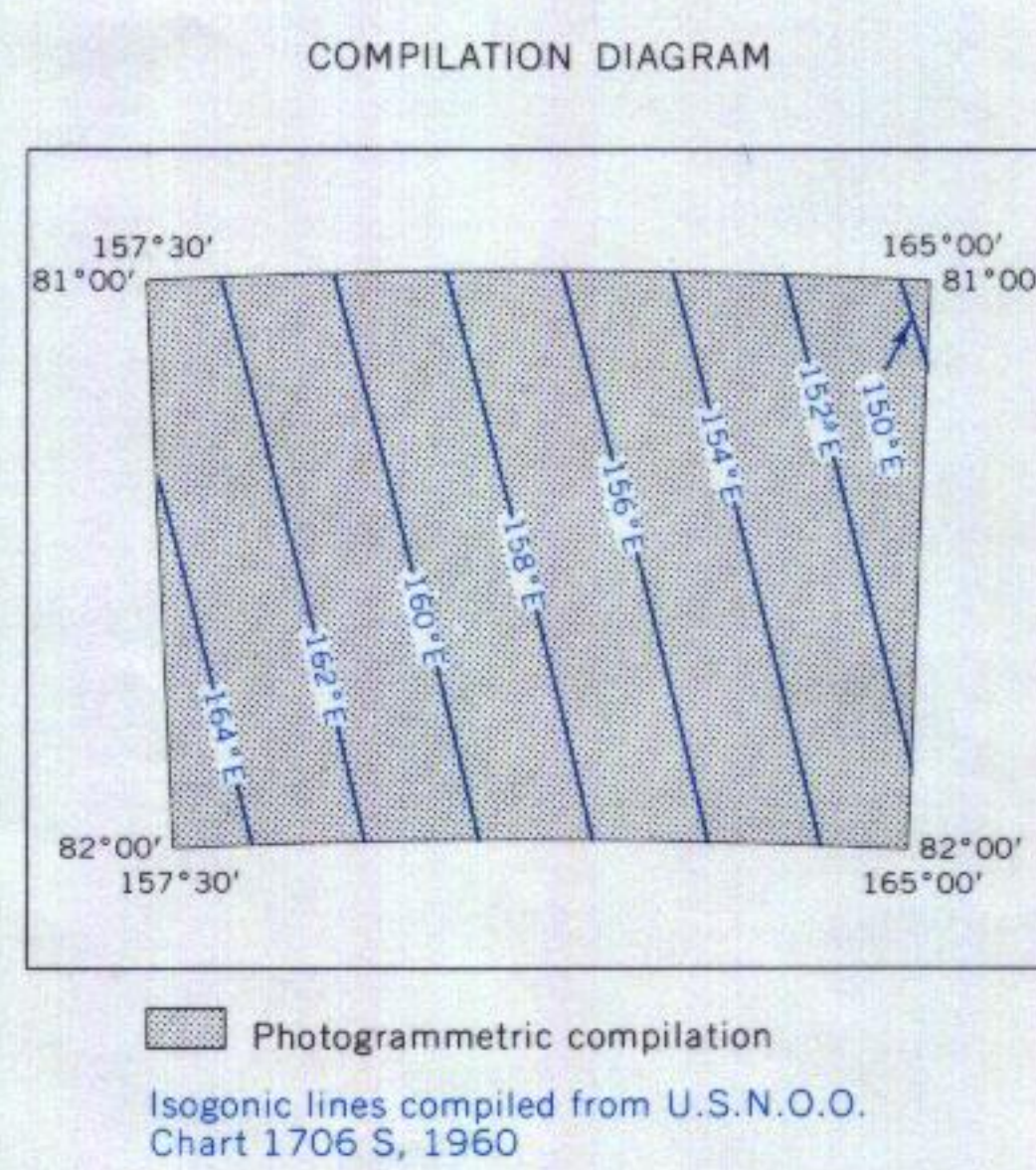
MOUNT NARES

ANTARCTICA
1:250,000 RECONNAISSANCE SERIES

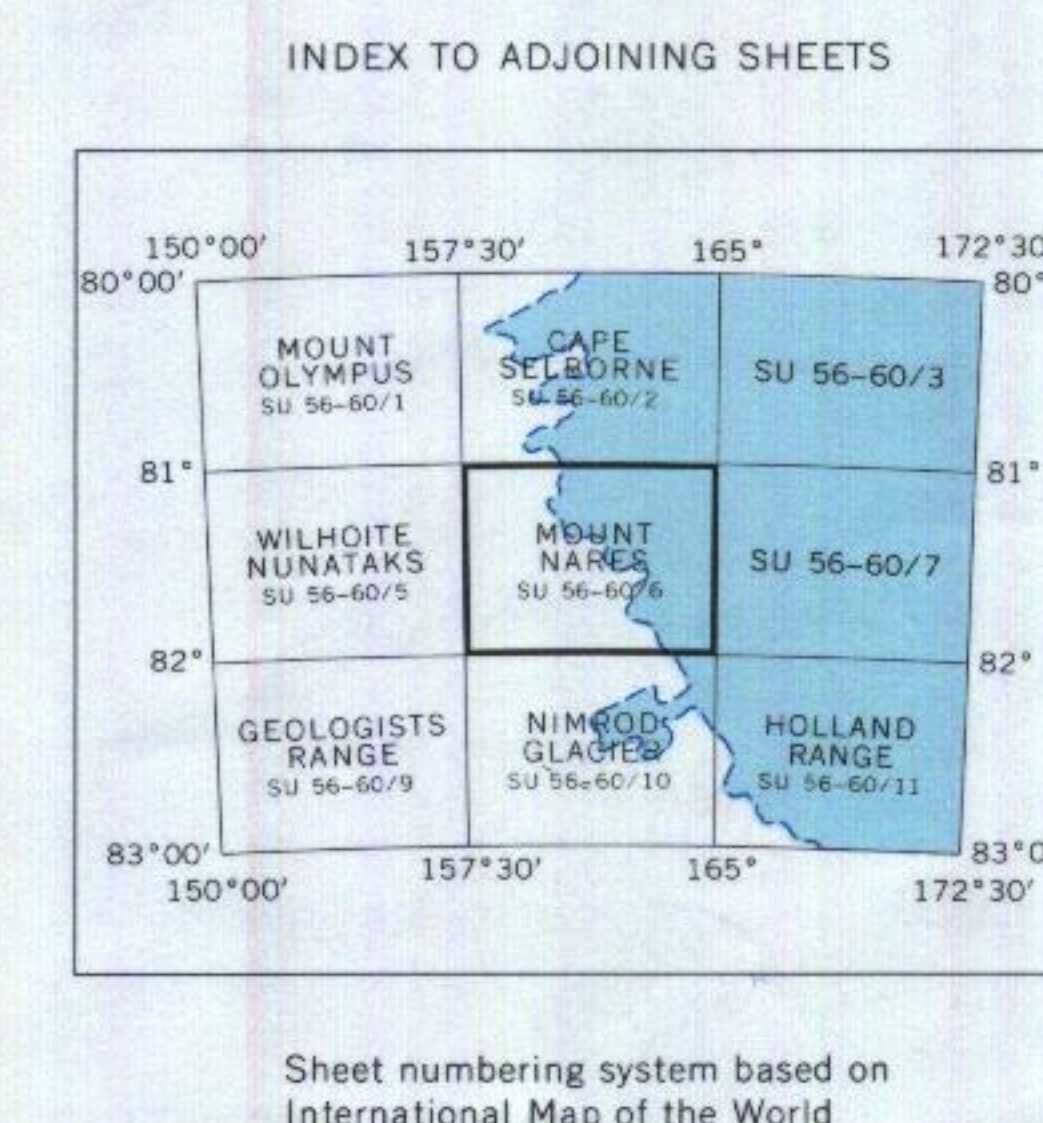
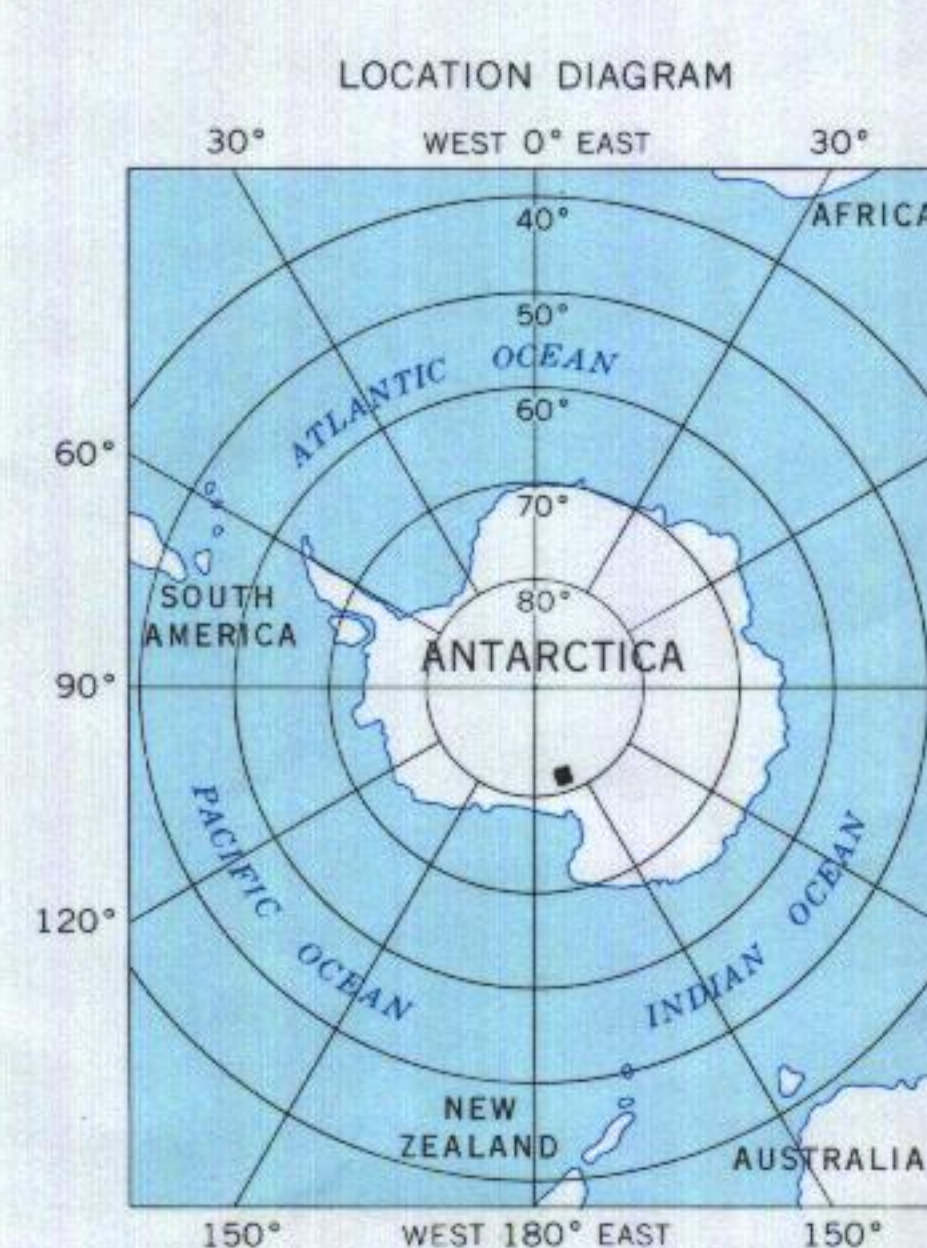
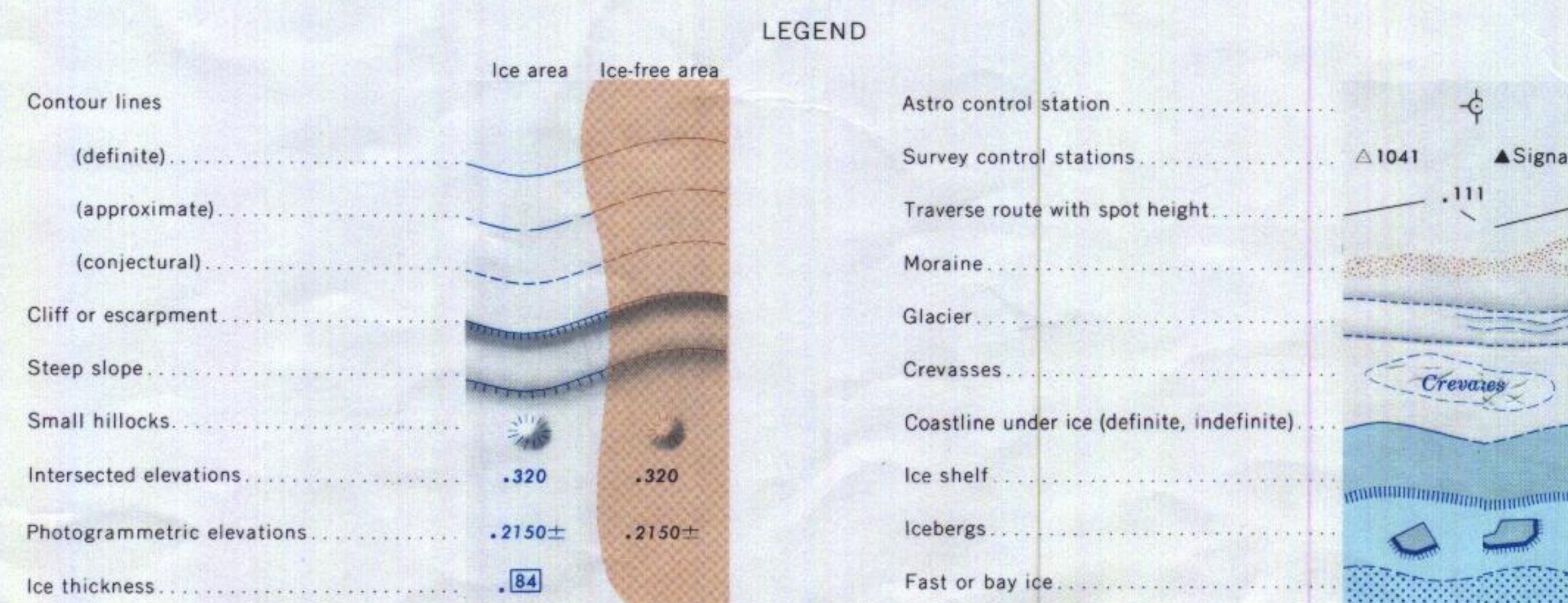


TMA 2831, 2848, 2823,
2824, 2809

Mapped, edited, and published by the U. S. Geological Survey in cooperation with the National Science Foundation
Control by U. S. Geological Survey
Compiled in 1964 from U. S. Navy trimetrogon aerial photographs taken 1960
Names approved by U. S. Board on Geographic Names
Absence of the crevasse symbol does not necessarily indicate a crevasse-free area



Polar Stereographic Projection—Standard Parallel 80° 14'
CONTOUR INTERVAL 200 METERS—DATUM IS MEAN SEA LEVEL



FOR SALE BY U. S. GEOLOGICAL SURVEY, WASHINGTON, D. C. 20242

MOUNT NARES
ANTARCTICA
SU 56-60/6
S8100—E15730/1X7.5

14 JUL 1987

ORIGINAL

jet