

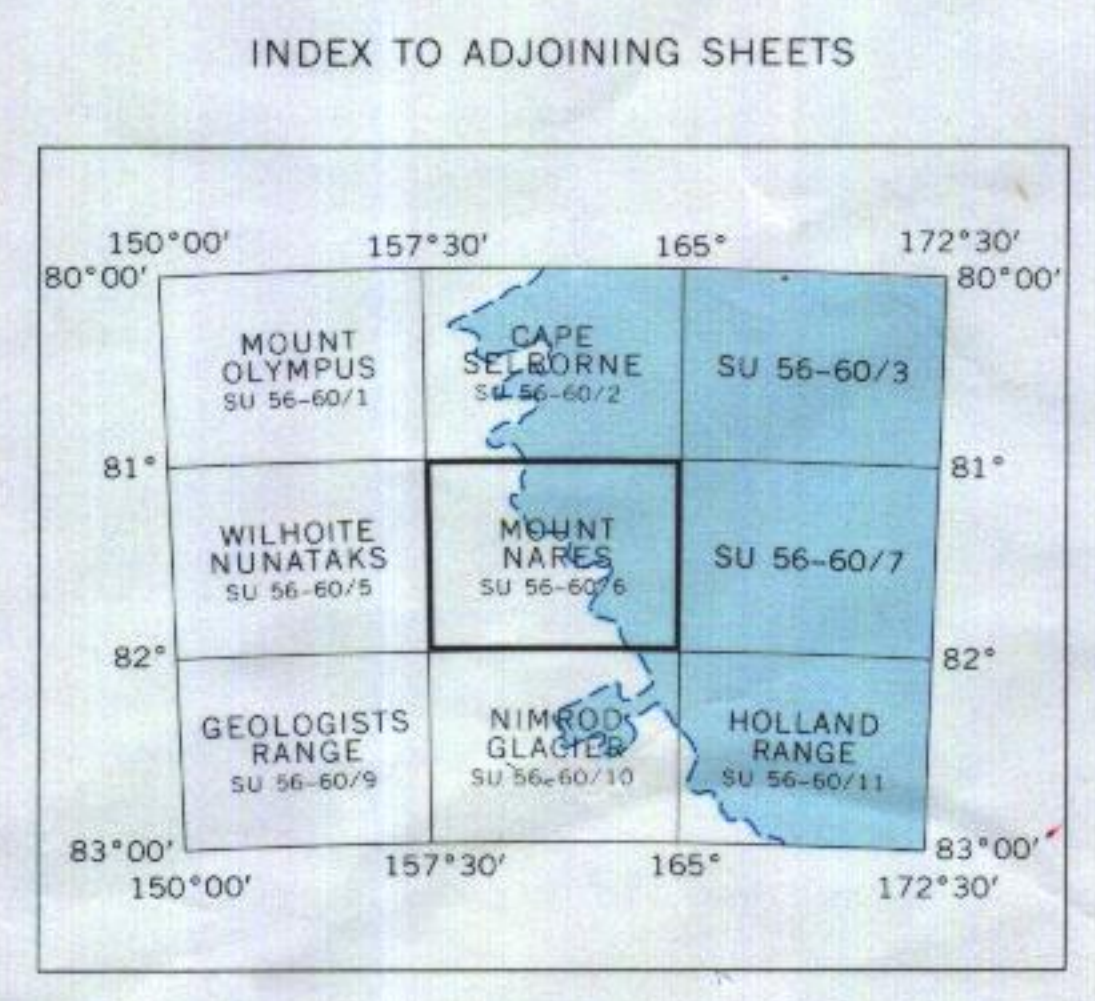
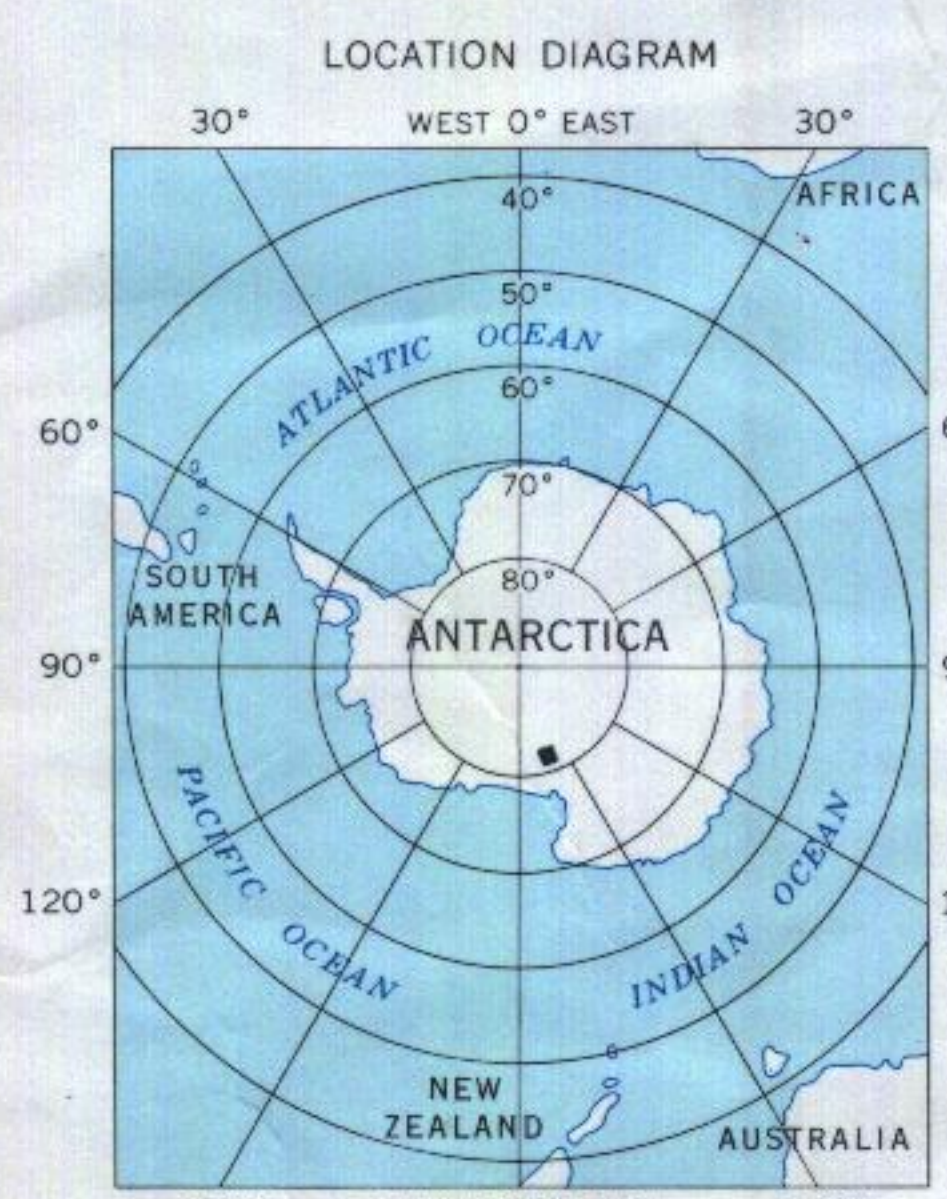


Mapped, edited, and published by the U. S. Geological Survey in cooperation with the National Science Foundation
Control by U. S. Geological Survey
Compiled in 1964 from U. S. Navy trimetrogon aerial photographs taken 1960
Names approved by U. S. Board on Geographic Names
Absence of the crevasse symbol does not necessarily indicate a crevasse-free area



Polar Stereographic Projection—Standard Parallel 80°14'
CONTOUR INTERVAL 200 METERS—DATUM 1: MEAN SEA LEVEL

LEGEND	
Contour lines	Ice area
(definite)	Ice-free area
(approximate)	
(conjectural)	
Cliff or escarpment	
Steep slope	
Small hillocks	
Intersected elevations	
Photogrammetric elevations	
Ice thickness	
Astro control station	
Survey control stations	
Traverseroute with spot height	
Moraine	
Glacier	
Crevasse	
Coastline under ice (definite, indefinite)	
Ice shel	
Iceberg	
Fast or gray ice	



Sheet numbering system based on International Map of the World