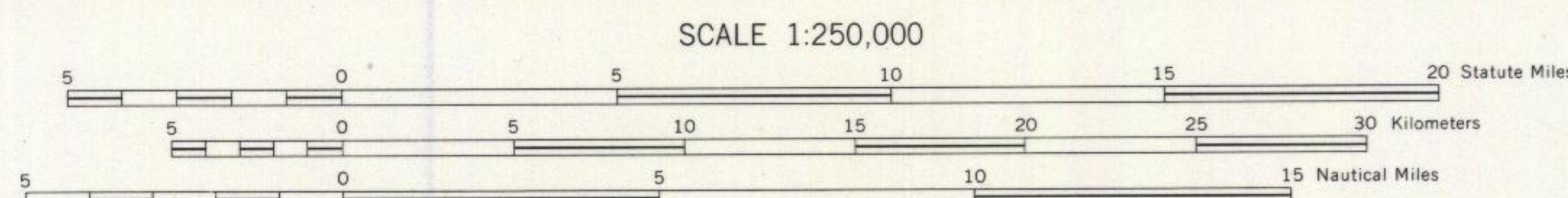
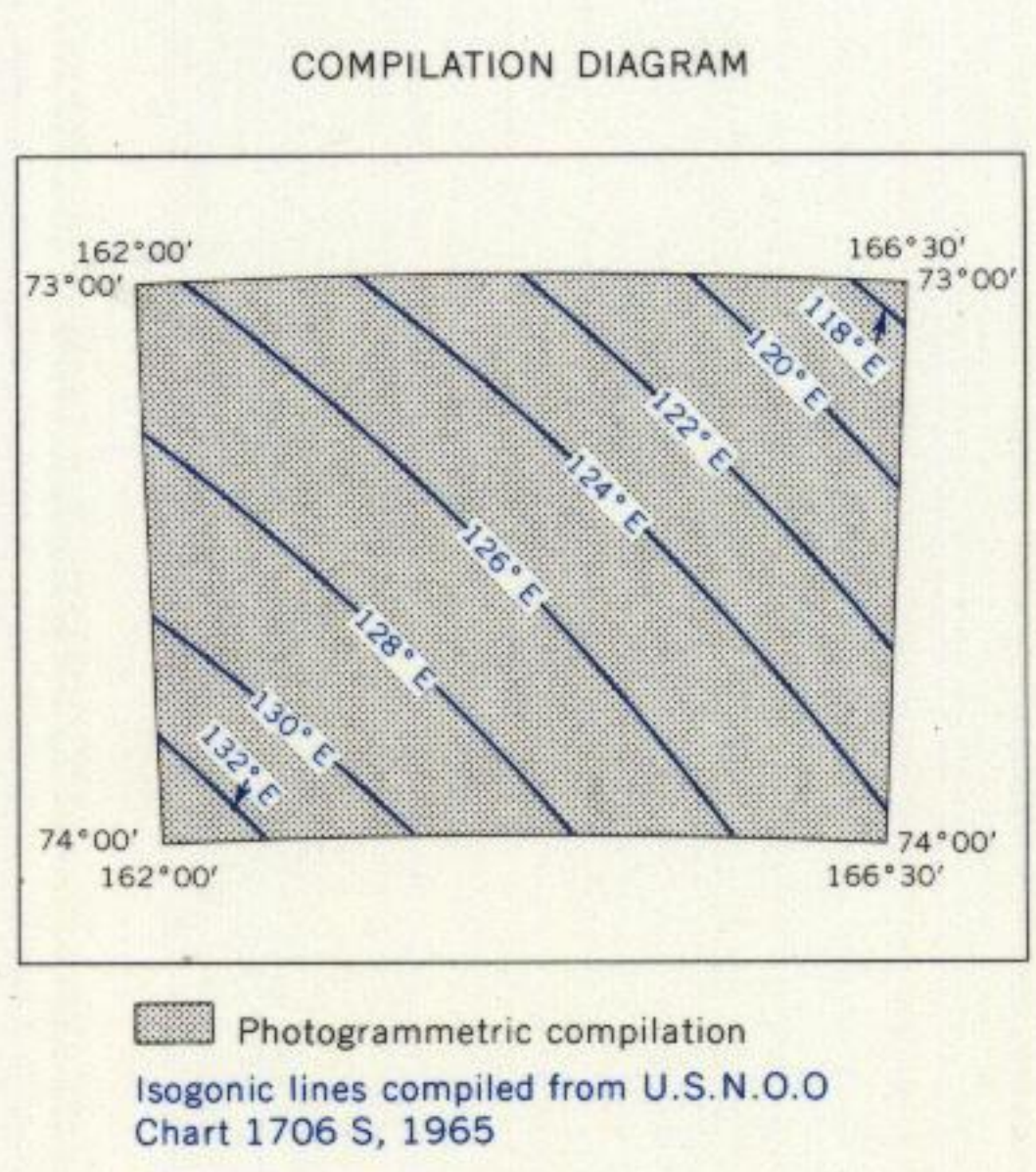


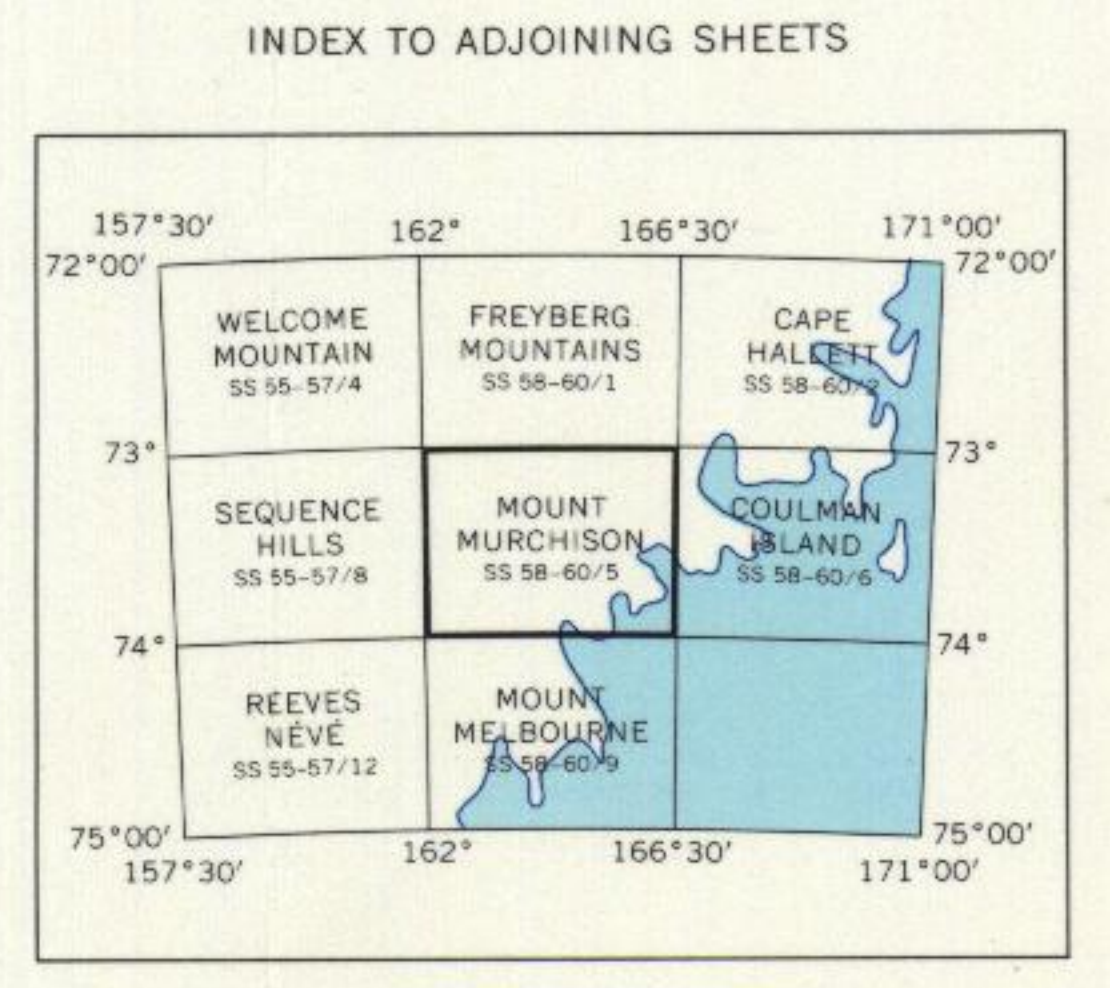
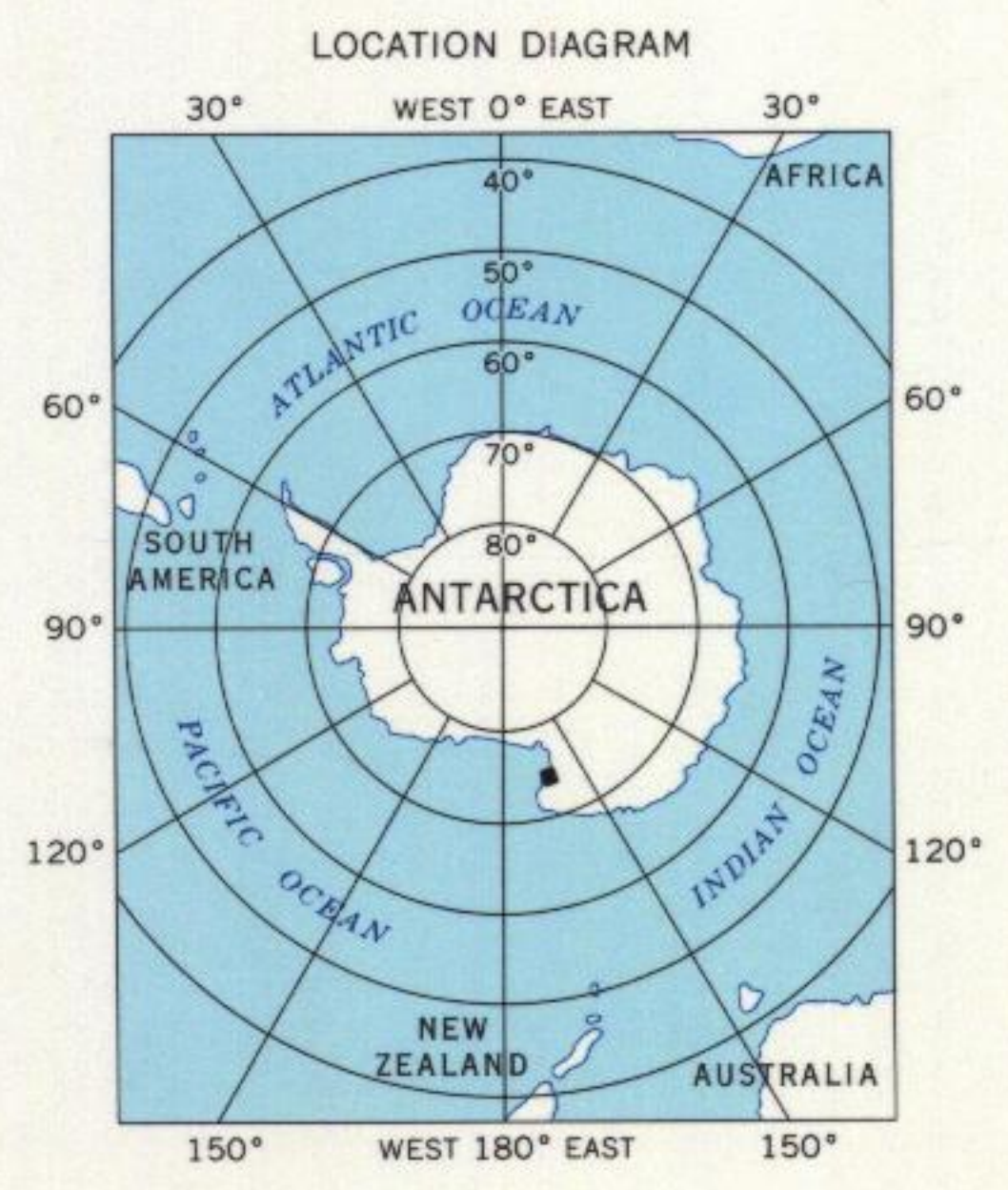
Mapped, edited, and published by the U. S. Geological Survey in cooperation with the National Science Foundation
Control by U. S. Geological Survey
Compiled in 1967 from U. S. Navy tricamera aerial photographs taken 1960-1964
Names approved by U. S. Board on Geographic Names
Absence of the crevasse symbol does not necessarily indicate a crevasse-free area



Lambert Conformal Conic Projection—Standard Parallels 72°40' and 75°20'
CONTOUR INTERVAL 200 METERS—DATUM IS MEAN SEA LEVEL

LEGEND

Contour lines (definite)	Ice area	Astro control station
(approximate)	Ice-free area	Survey control stations
(conjectural)		Traverse route with spot height
Cliff or escarpment		Moraine
Steep slope		Glacier
Small hillocks		Crevasse
Intersected control stations		Coastline under ice (definite; indefinite)
Photogrammetric elevations		Ice shelf
Ice thickness		Icebergs
		Fast or bay ice



FIRST PROOF
JUL 29

MOUNT MURCHISON
ANTARCTICA
SS 58-60/5
S7300—E16200/1 X 4.5