


ONLY DEEP FREEZE 85-86 PHOTOGRAPHY

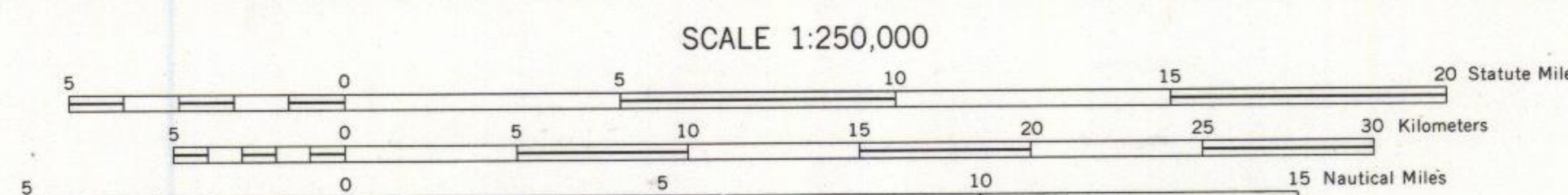
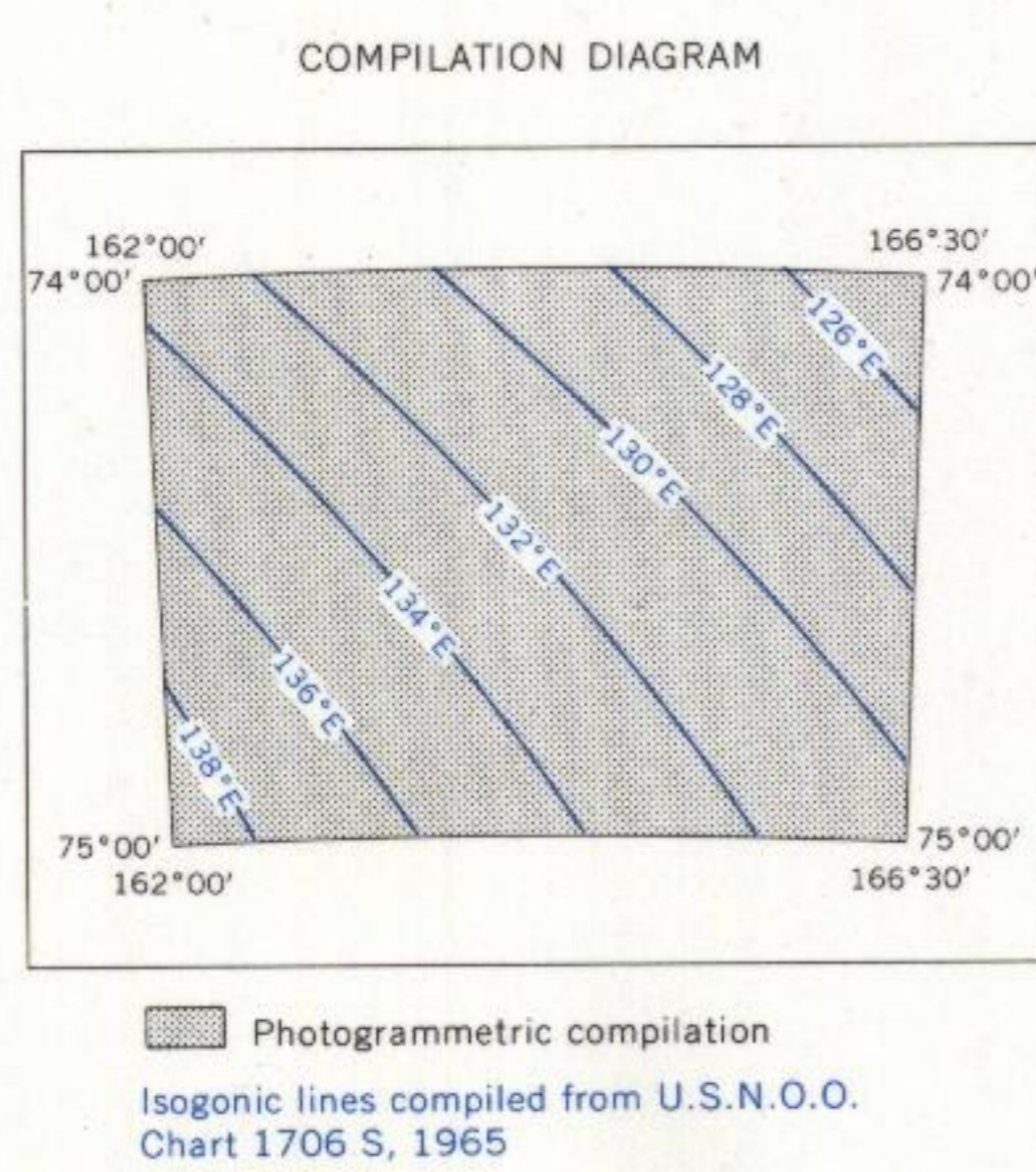
UNITED STATES
DEPARTMENT OF THE INTERIOR
GEOLOGICAL SURVEY

MOUNT MELBOURNE

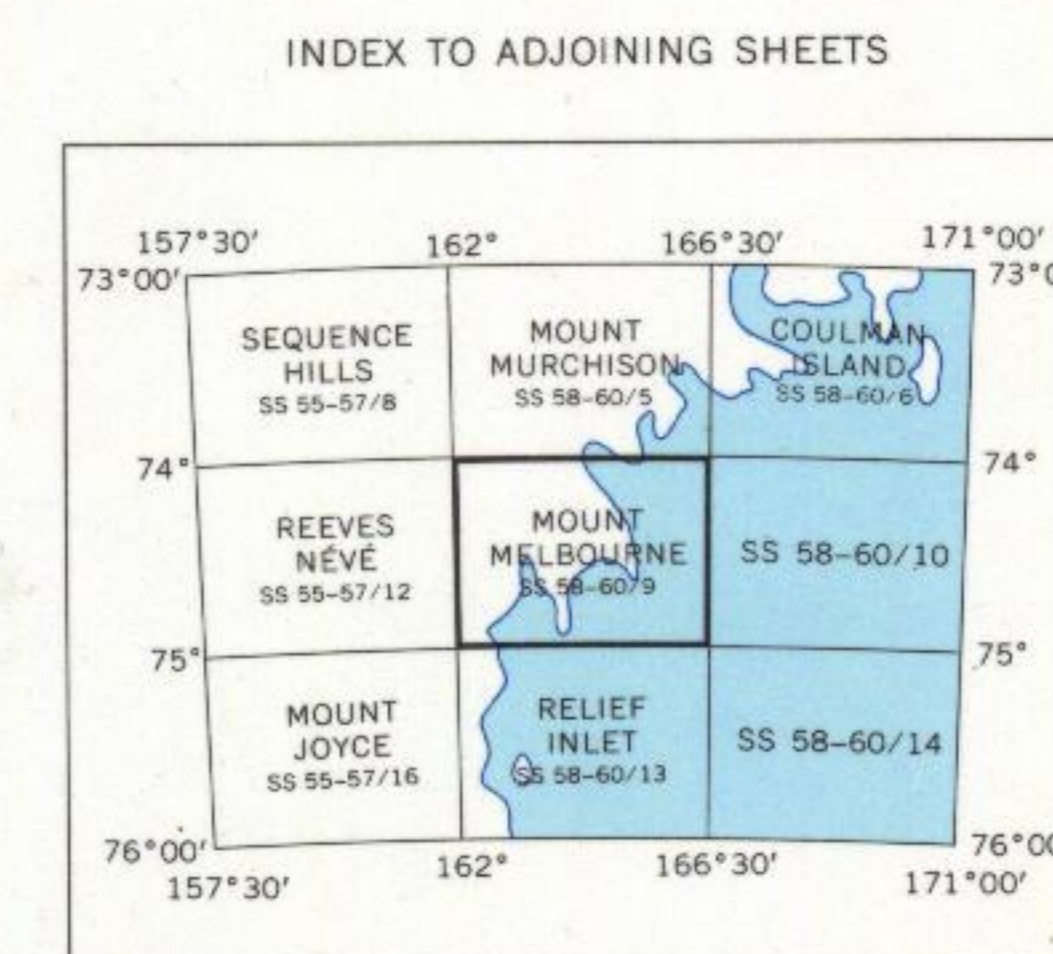
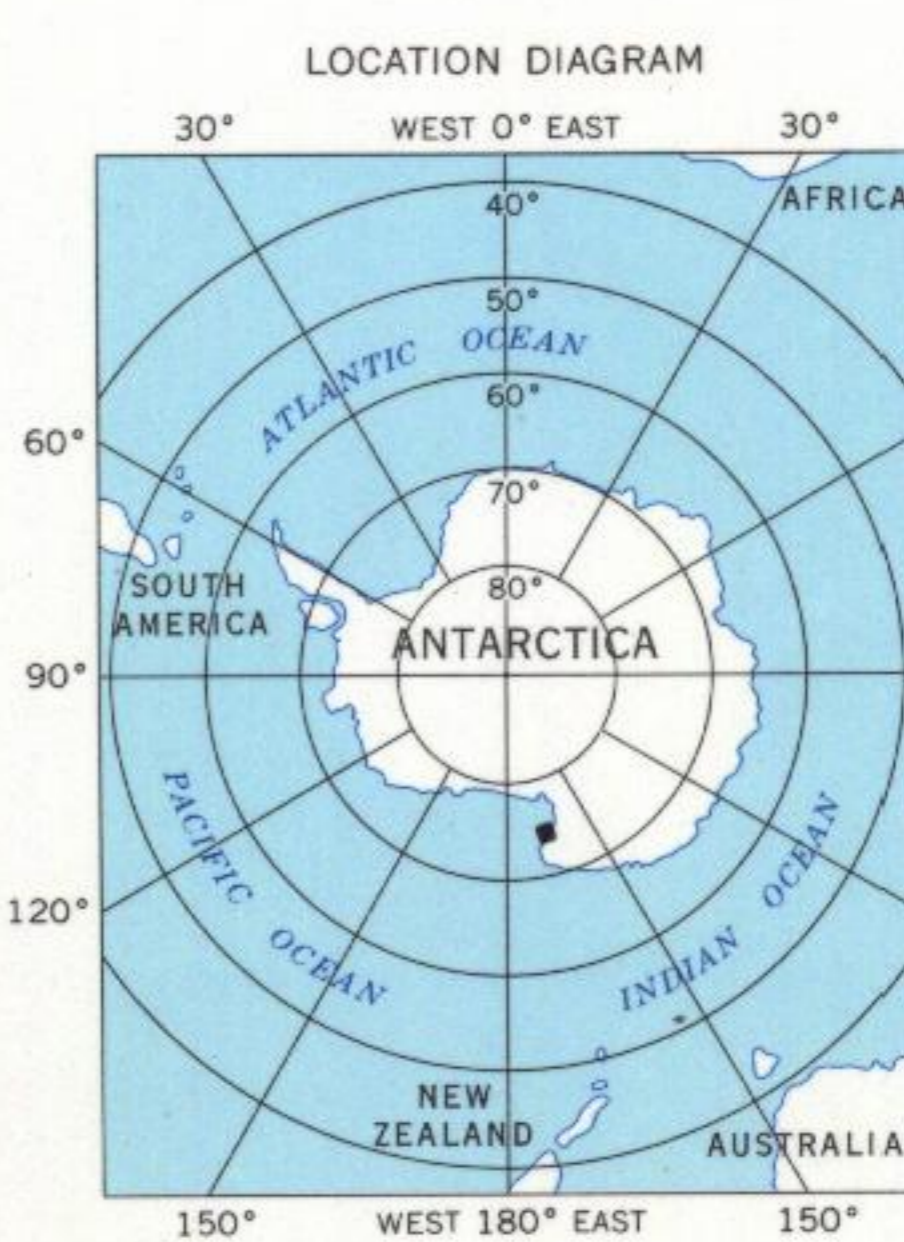
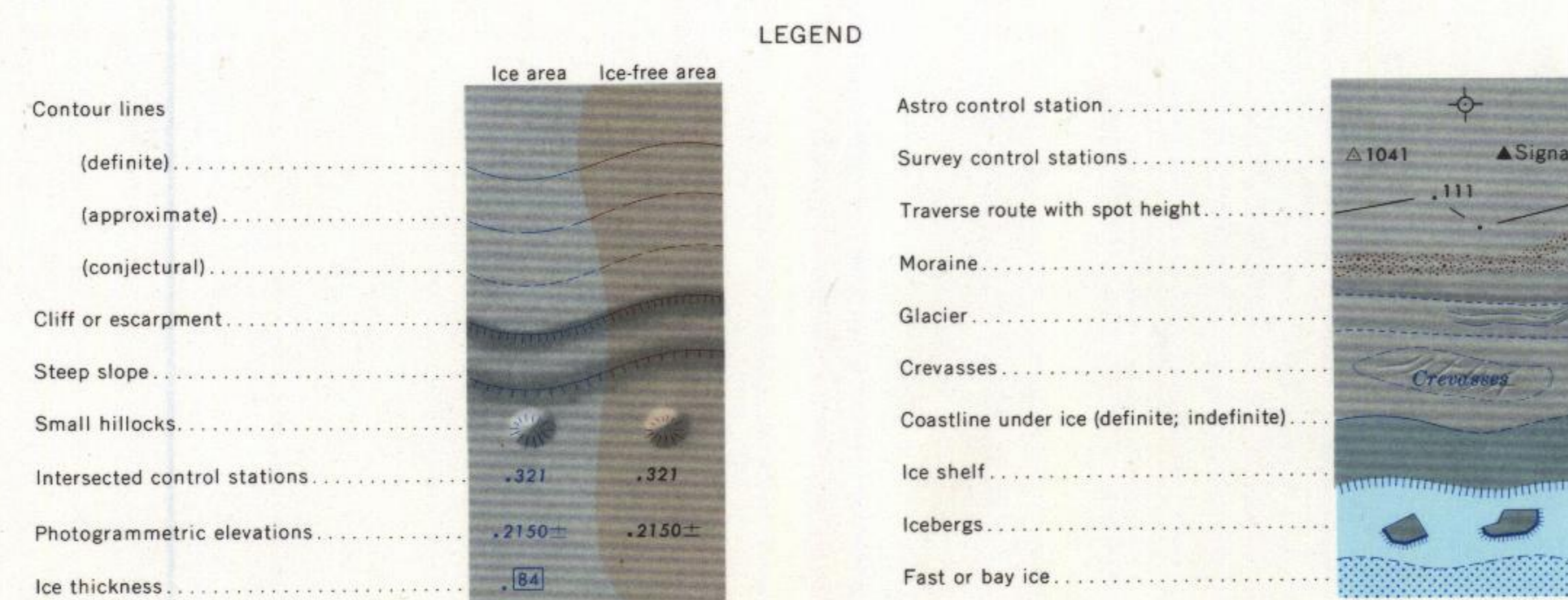
ANTARCTICA
1:250,000 RECONNAISSANCE SERIES



Mapped, edited, and published by the U.S. Geological Survey in cooperation with the National Science Foundation
Control by U.S. Geological Survey
Compiled in 1967 from U.S. Navy tricamera aerial photographs taken 1955-1957 and 1960-1963
Hydrographic data by U.S. Naval Oceanographic Office
This information is not intended for navigational purposes
Names approved by U.S. Board on Geographic Names
Absence of the crevasse symbol does not necessarily indicate a crevasse-free area



Lambert Conformal Conic Projection—Standard Parallels 72°40' and 75°20'
CONTOUR INTERVAL 200 METERS—DATUM IS MEAN SEA LEVEL
Elevations and depths in meters



TMA 2849 TO 2860, 61, 62, 63, 64

22 JUL 1987

22 JUL 1987

FOR SALE BY U.S. GEOLOGICAL SURVEY, WASHINGTON, D. C. 20242

MOUNT MELBOURNE
ANTARCTICA
SS 58-60/9
S7400—E16200/1X4.5

ORIGINAL

224