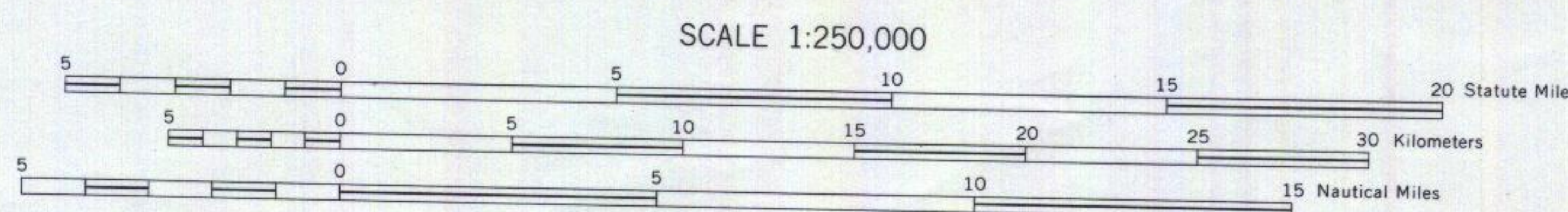



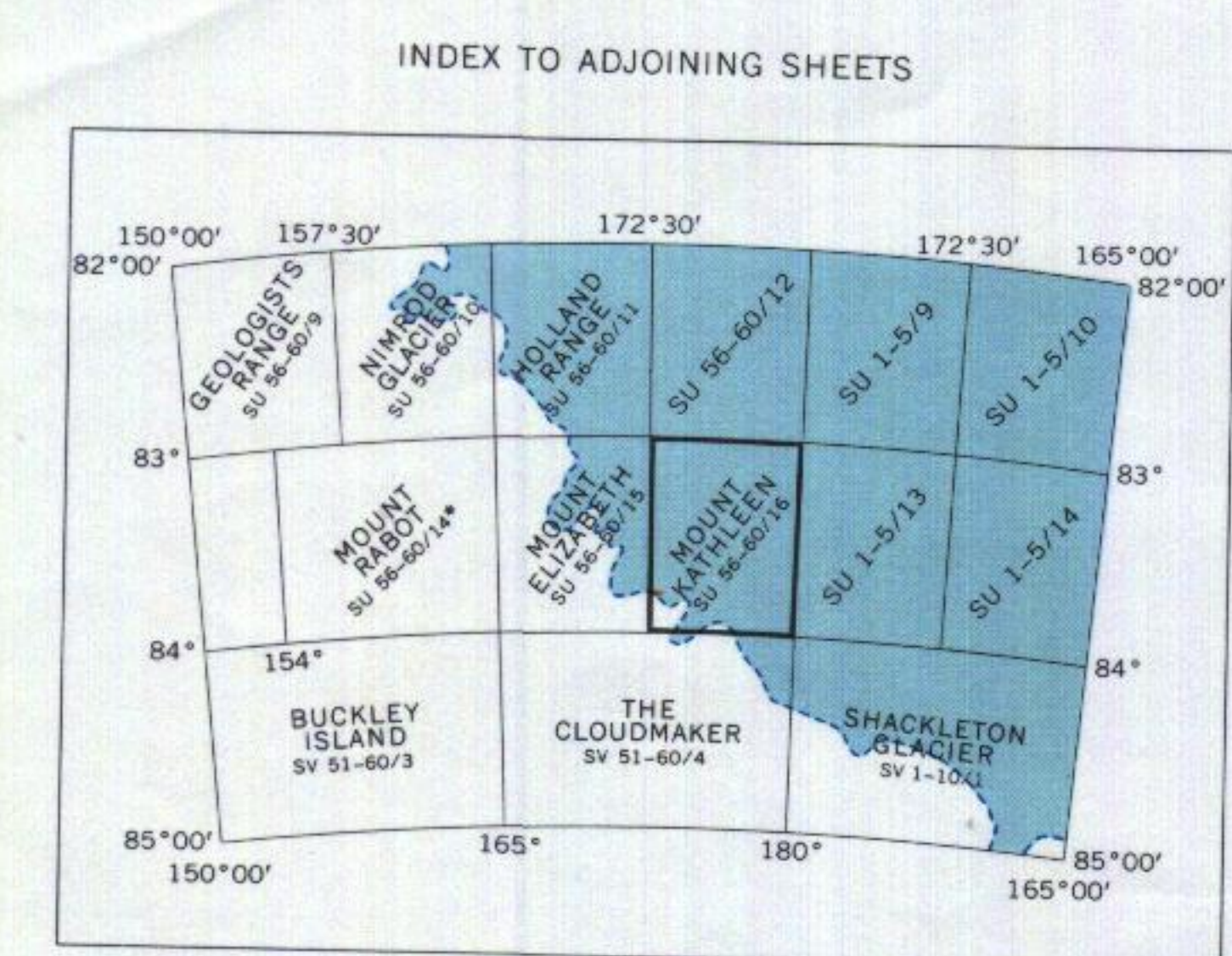
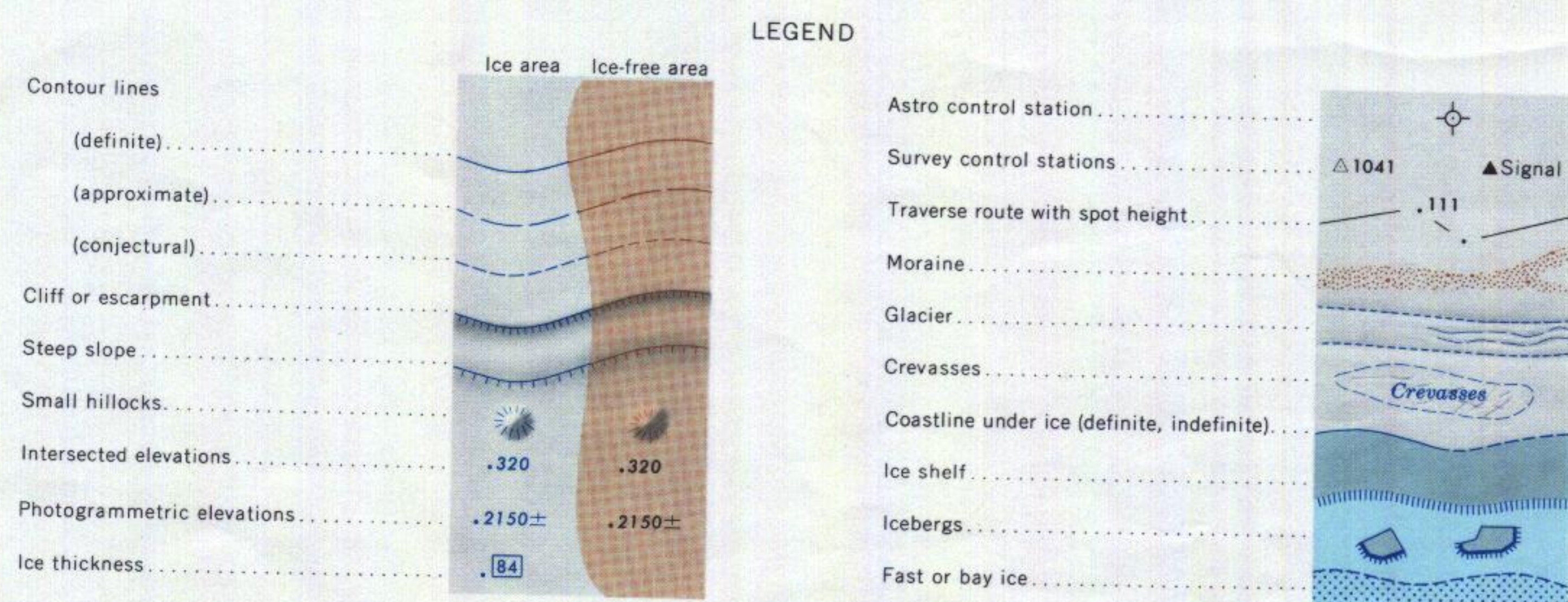
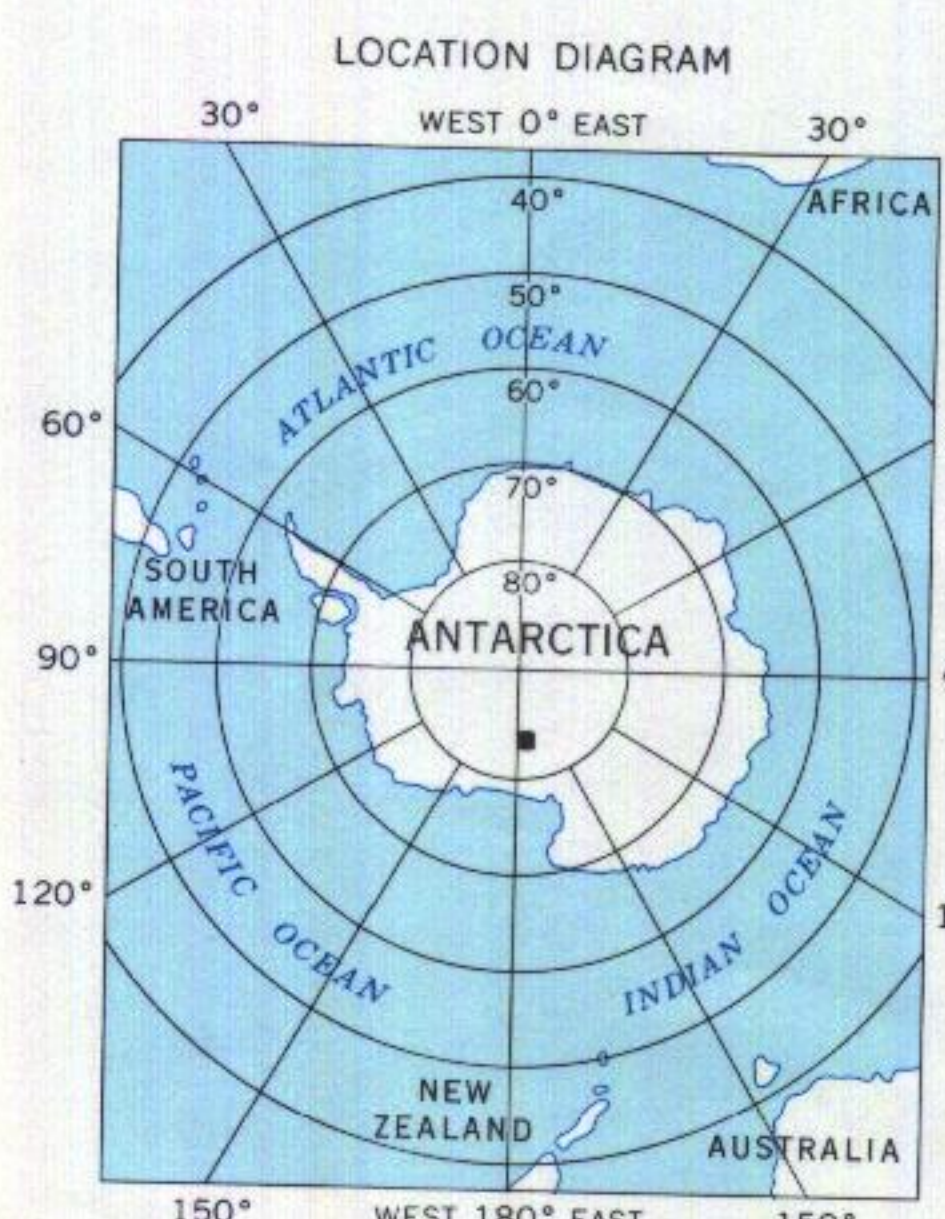
Mapped, edited, and published by the U. S. Geological Survey
in cooperation with the National Science Foundation
Control by U. S. Geological Survey
Compiled in 1965 from U. S. Navy trimetrogon aerial
photographs taken 1958-1963
Names approved by U. S. Board on Geographic Names
Absence of the crevasse symbol does not necessarily
indicate a crevasse-free area



Polar Stereographic Projection—Standard Parallel 80°14'
CONTOUR INTERVAL 200 METERS—DATUM IS MEAN SEA LEVEL
Elevations and ice thickness in meters



Photogrammetric compilation
Isogonic lines compiled from U.S.N.O.O.
Chart 1706 S, 1960



Sheet numbering system based on
International Map of the World

MOUNT KATHLEEN
ANTARCTICA
SU 56-60/16
S8300—E17230/1 X 7.5