

ONLY THE PHOTOGRAPHY FLOWN FOR DEEP FREEZE 84-85

UNITED STATES
DEPARTMENT OF THE INTERIOR
GEOLOGICAL SURVEY

MOUNT KATHLEEN

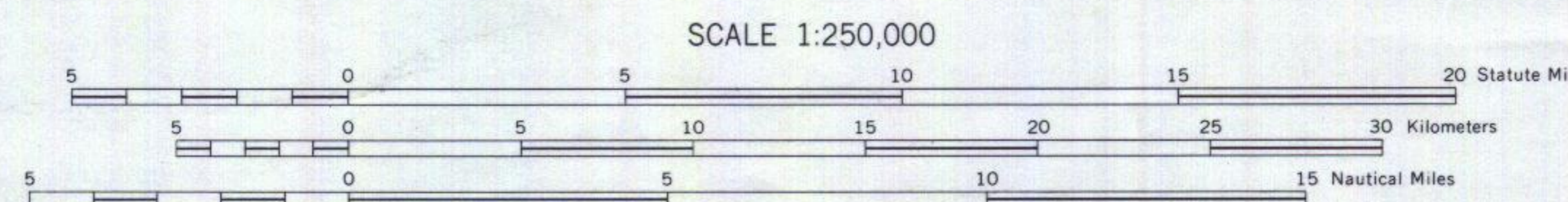
ANTARCTICA
1:250,000 RECONNAISSANCE SERIES



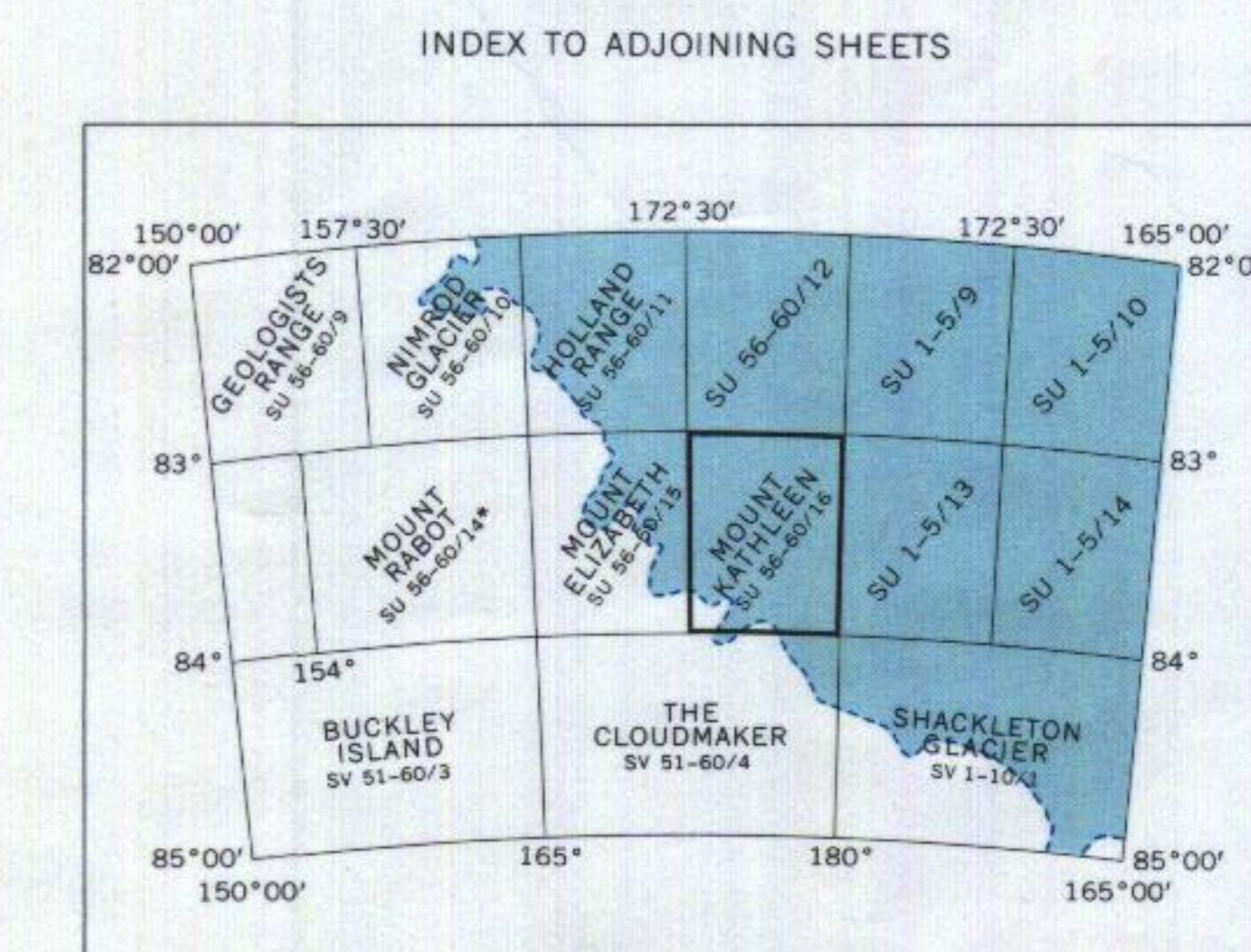
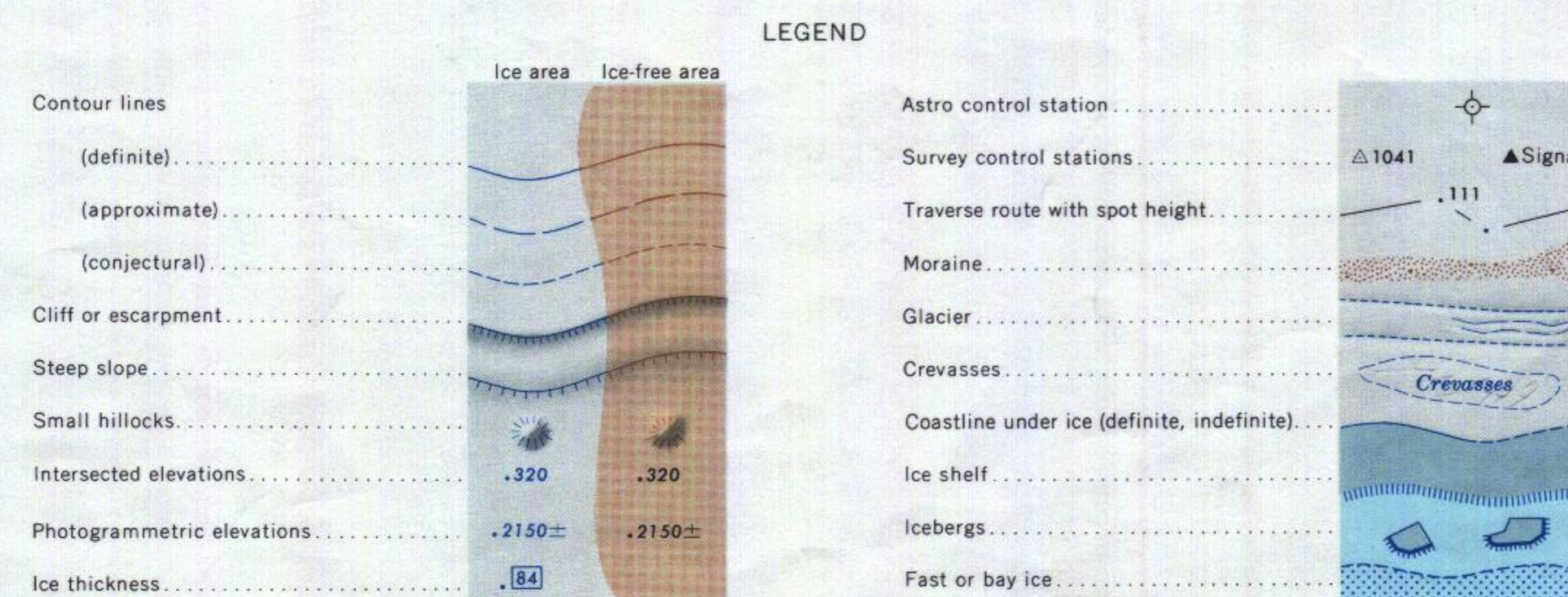
TMA 2761 THRU 2765
2794 AND 2795

COLOR PHOTOGRAPHY

Mapped, edited, and published by the U. S. Geological Survey in cooperation with the National Science Foundation
Control by U. S. Geological Survey
Compiled in 1965 from U. S. Navy trimetrogon aerial photographs taken 1958-1963
Names approved by U. S. Board on Geographic Names
Absence of the crevasse symbol does not necessarily indicate a crevasse-free area



Polar Stereographic Projection—Standard Parallel 80° 14'
CONTOUR INTERVAL 200 METERS—DATUM IS MEAN SEA LEVEL
Elevations and ice thickness in meters



Sheet numbering system based on International Map of the World
MOUNT KATHLEEN
ANTARCTICA
SU 56-60/16
S8300—E17230/1 X 7.5

14 JUL 1987

ORIGINAL

FOR SALE BY U. S. GEOLOGICAL SURVEY, WASHINGTON, D. C. 20242

Handwritten initials/signature.