
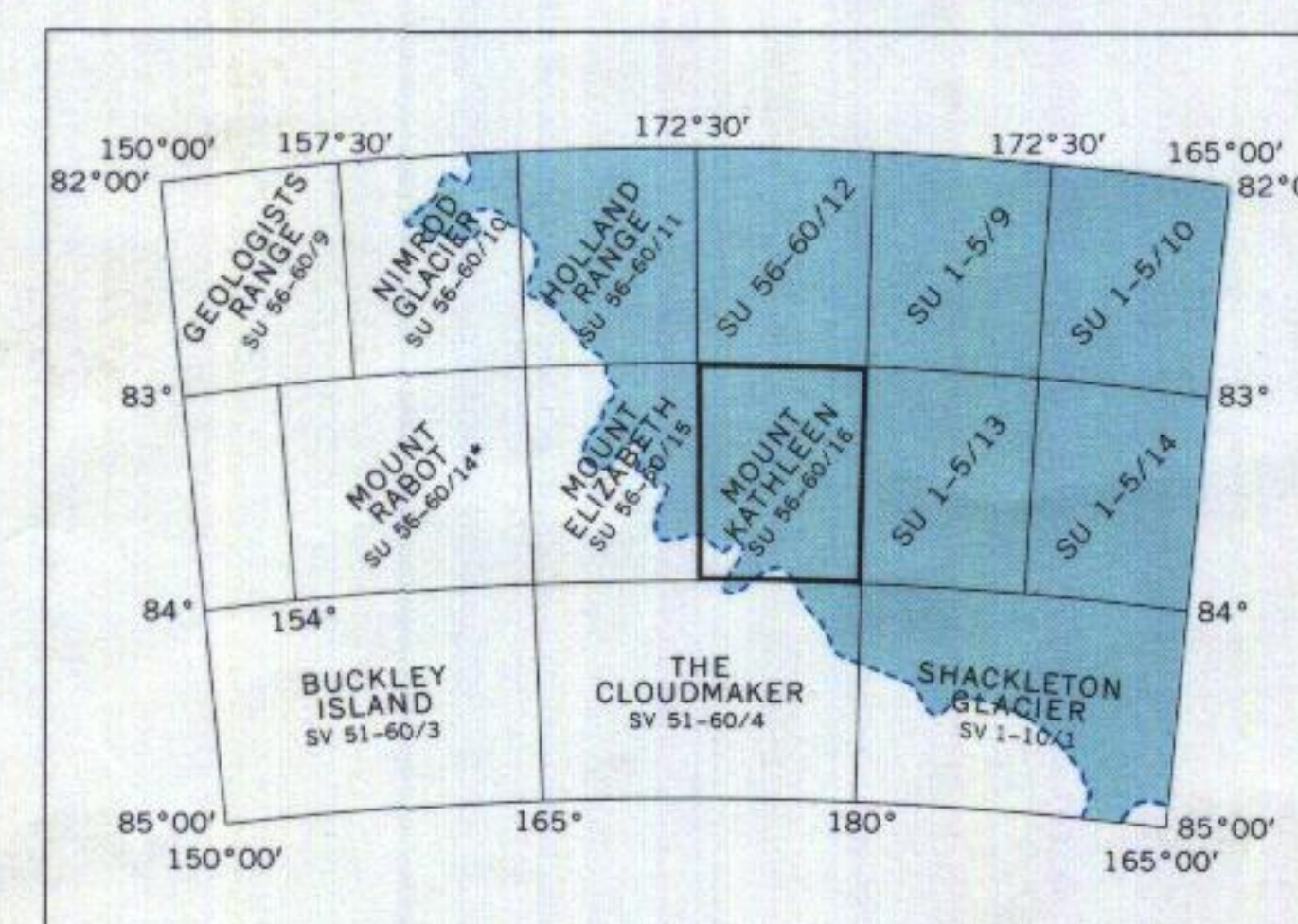


Mapped, edited, and published by the U. S. Geological Survey in cooperation with the National Science Foundation
Control by U. S. Geological Survey
Compiled in 1965 from U. S. Navy trimetrogon aerial photographs taken 1958-1963
Names approved by U. S. Board on Geographic Names
Absence of the crevasse symbol does not necessarily indicate a crevasse-free area

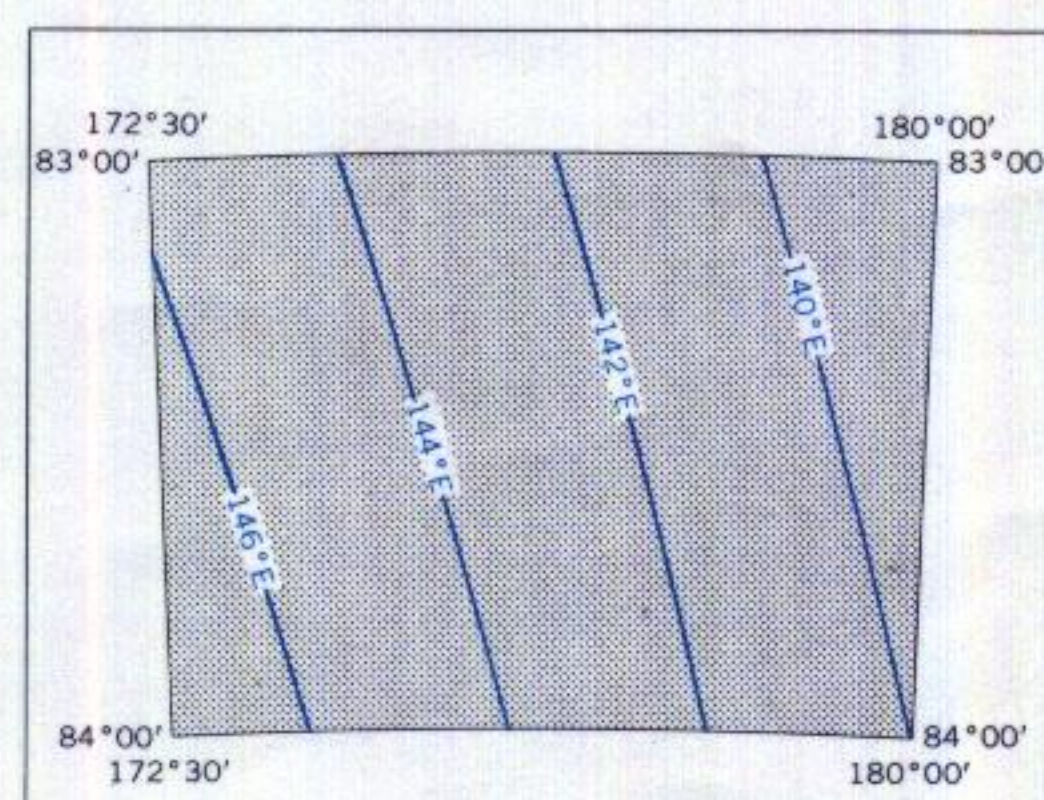


Polar Stereographic Projection—Standard Parallel 80°14'
CONTOUR INTERVAL 200 METERS—DATUM IS MEAN SEA LEVEL
Elevations and ice thickness in meters

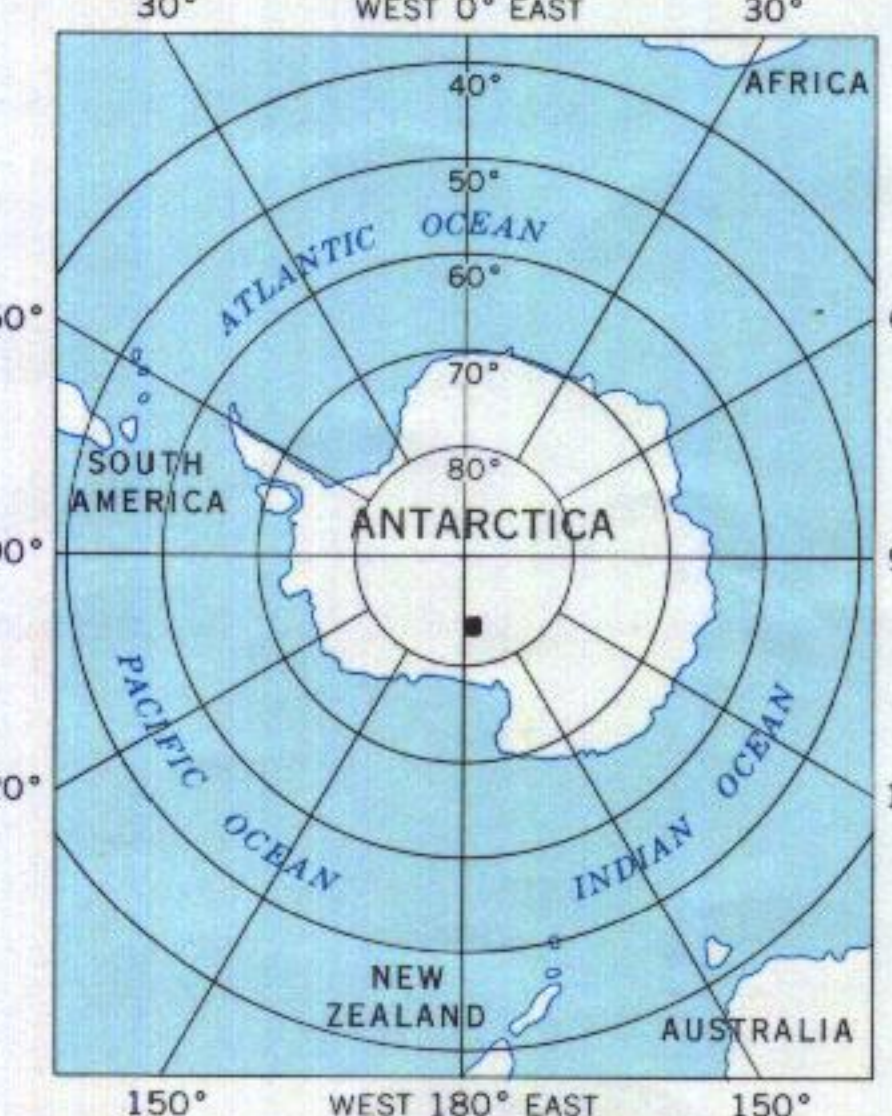
INDEX TO ADJOINING SHEETS



COMPILATION DIAGRAM



LOCATION DIAGRAM



LEGEND	
Contour lines (definite)	Ice area
Contour lines (approximate)	Ice-free area
Contour lines (conjectural)	
Cliff or escarpment	
Steep slope	
Small hillocks	
Intersected elevations	
Photogrammetric elevations	
Ice thickness	
Astro control station	
Survey control stations	
Traverse route with spot height	
Moraine	
Glacier	
Crevasse	
Coastline under ice (definite, indefinite)	
Ice shelf	
Icebergs	
Fast or bay ice	

Sheet numbering system based on International Map of the World
COLOR
MOUNT KATHLEEN
ANTARCTICA
SU 56-60/16
S8300-E17230/1X 7.5