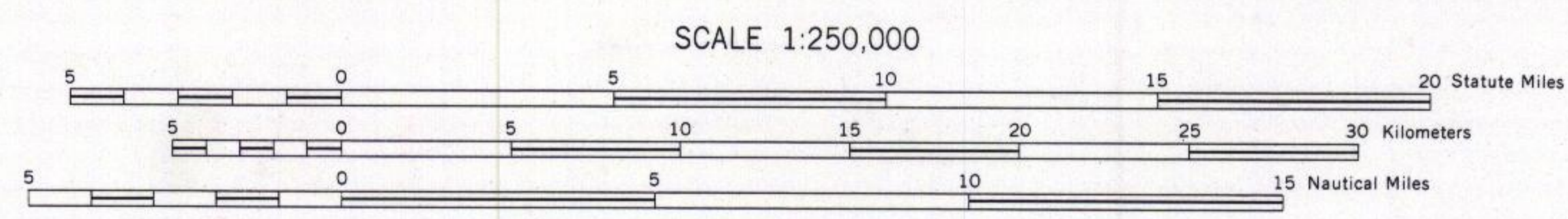
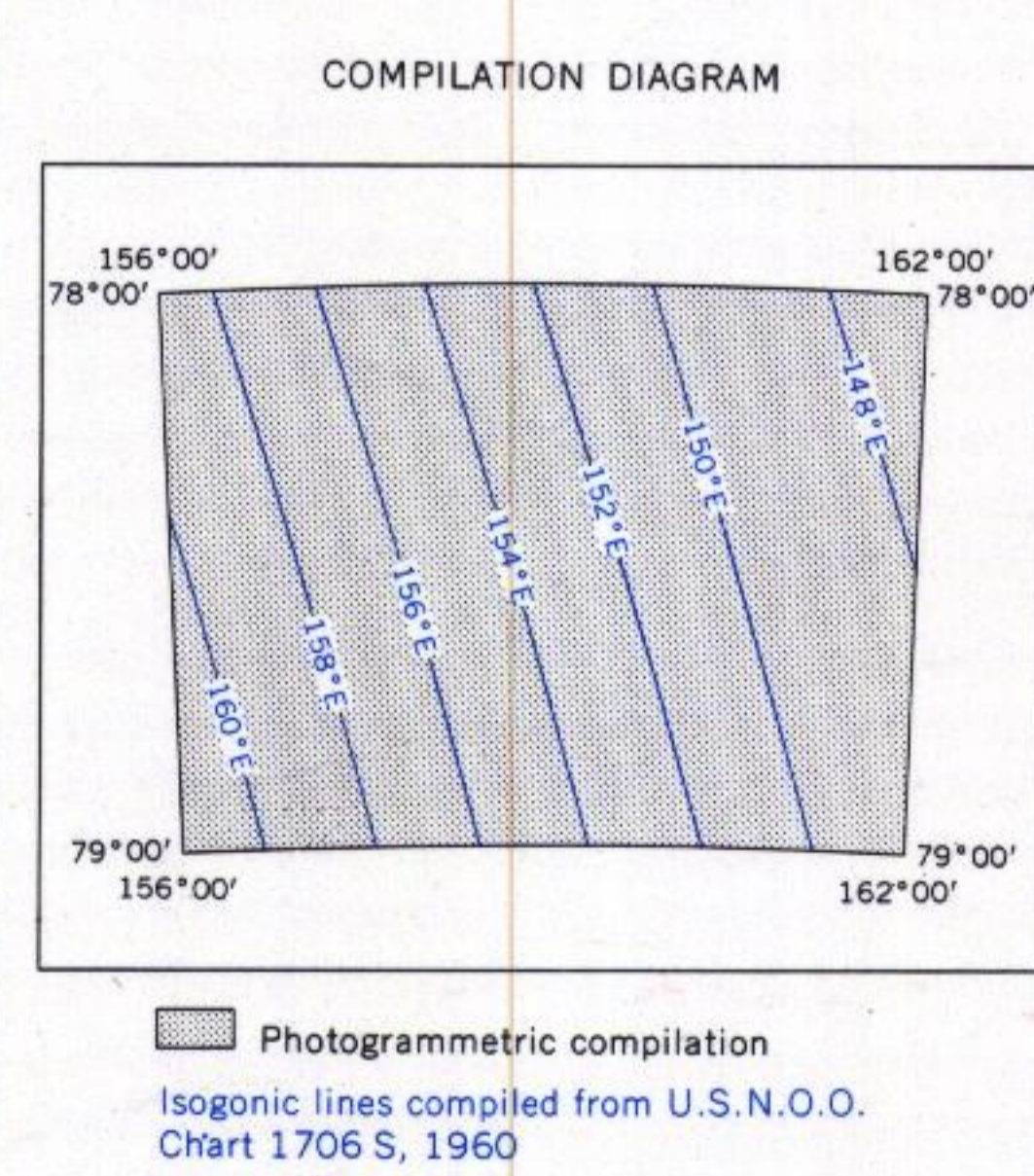
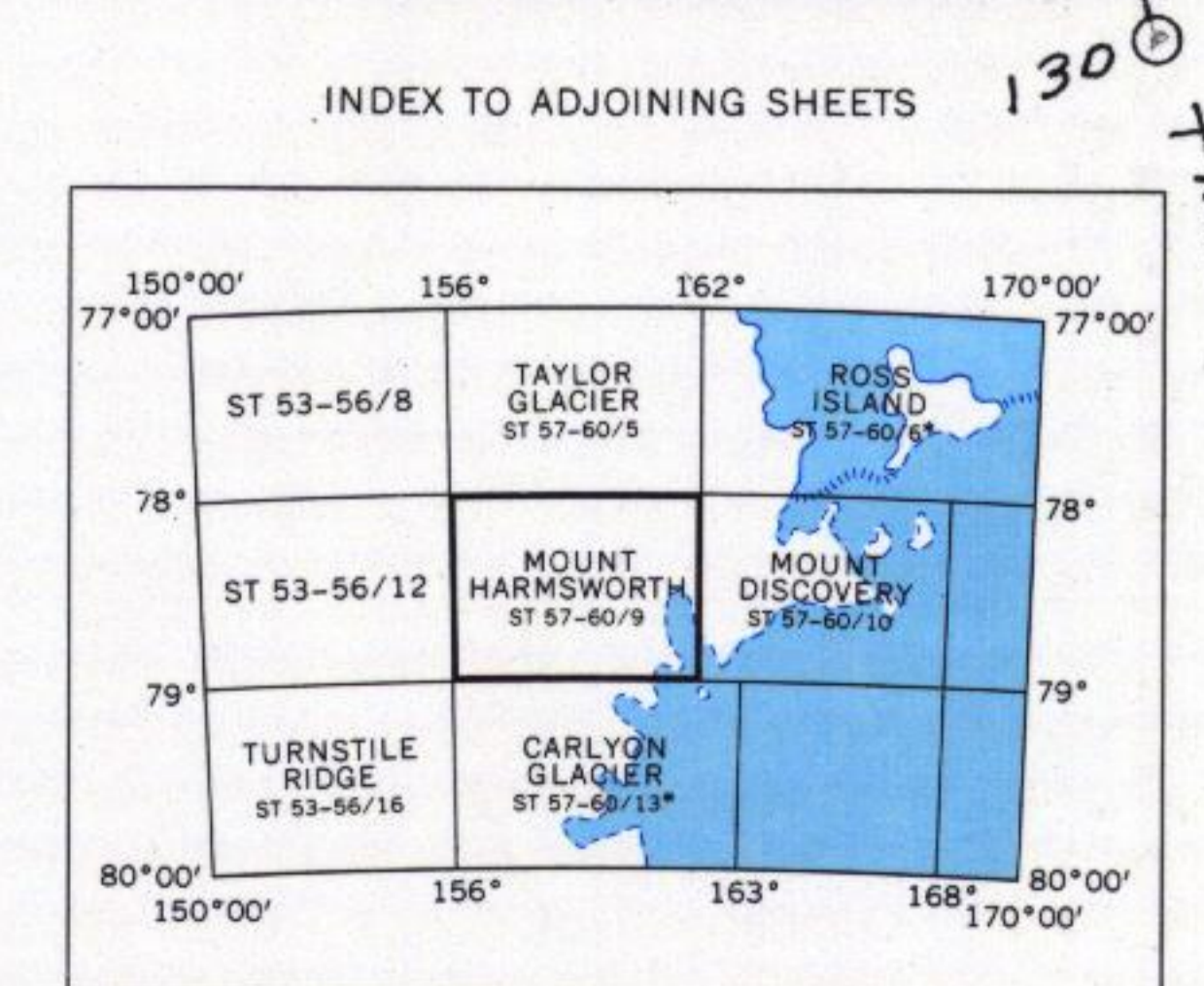
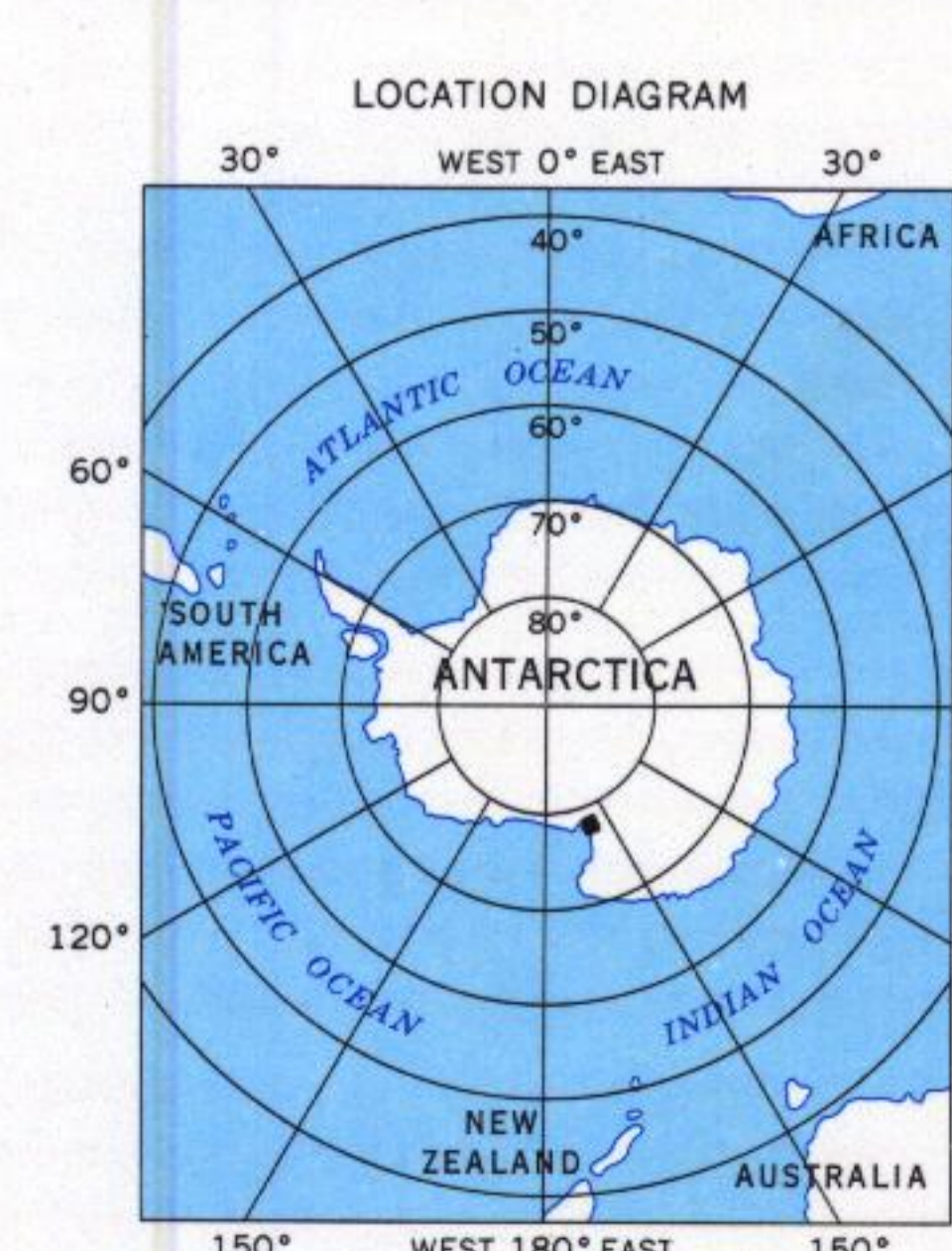


Mapped, edited, and published by the U. S. Geological Survey in cooperation with the National Science Foundation
Control by U. S. Geological Survey
Compiled in 1963 from U. S. Navy trimetrogon aerial photographs taken 1956-1961
Names approved by U. S. Board on Geographic Names
Absence of the crevasse symbol does not necessarily indicate a crevasse-free area



LEGEND

Contours: (definite)	Ice area	Geodetic satellite station: (precise; less precise)
(approximate)	Ice-free area	Astronomical station: (monumented; not monumented)
Ice cliff or escarpment		Survey control station: (monumented; not monumented)
Steep slope on snow		Oversnow route
Ice hillock, nunatak		Moraine
Elevation (leveling; trigonometrical)		Glacier
Elevation (altimetric; barometric)		Crevasse
Elevation (photogrammetric)		Coastline (definite; indefinite)
Bench mark and elevation		Ice shelf and front
Ice thickness: (with surface height)		Icebergs (stranded)
(without surface height)		Fast or bay ice



DF 96

MOUNT HARMSWORTH
ANTARCTICA
ST 57-60/9
78198-S1-TR-250
REVISED 1988