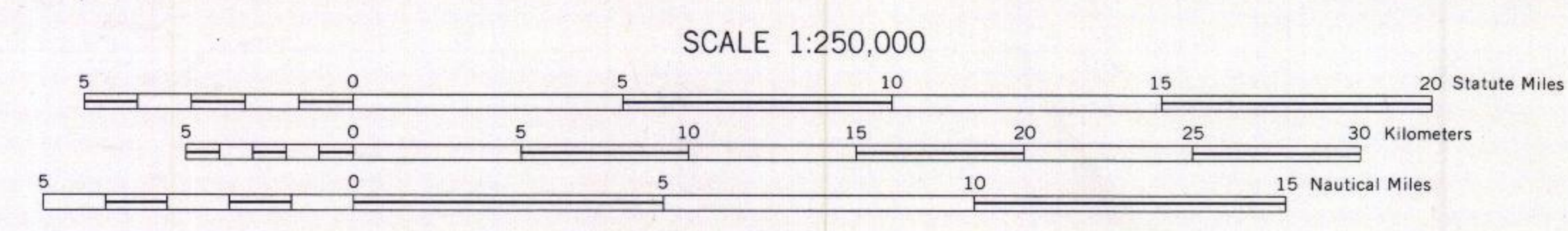
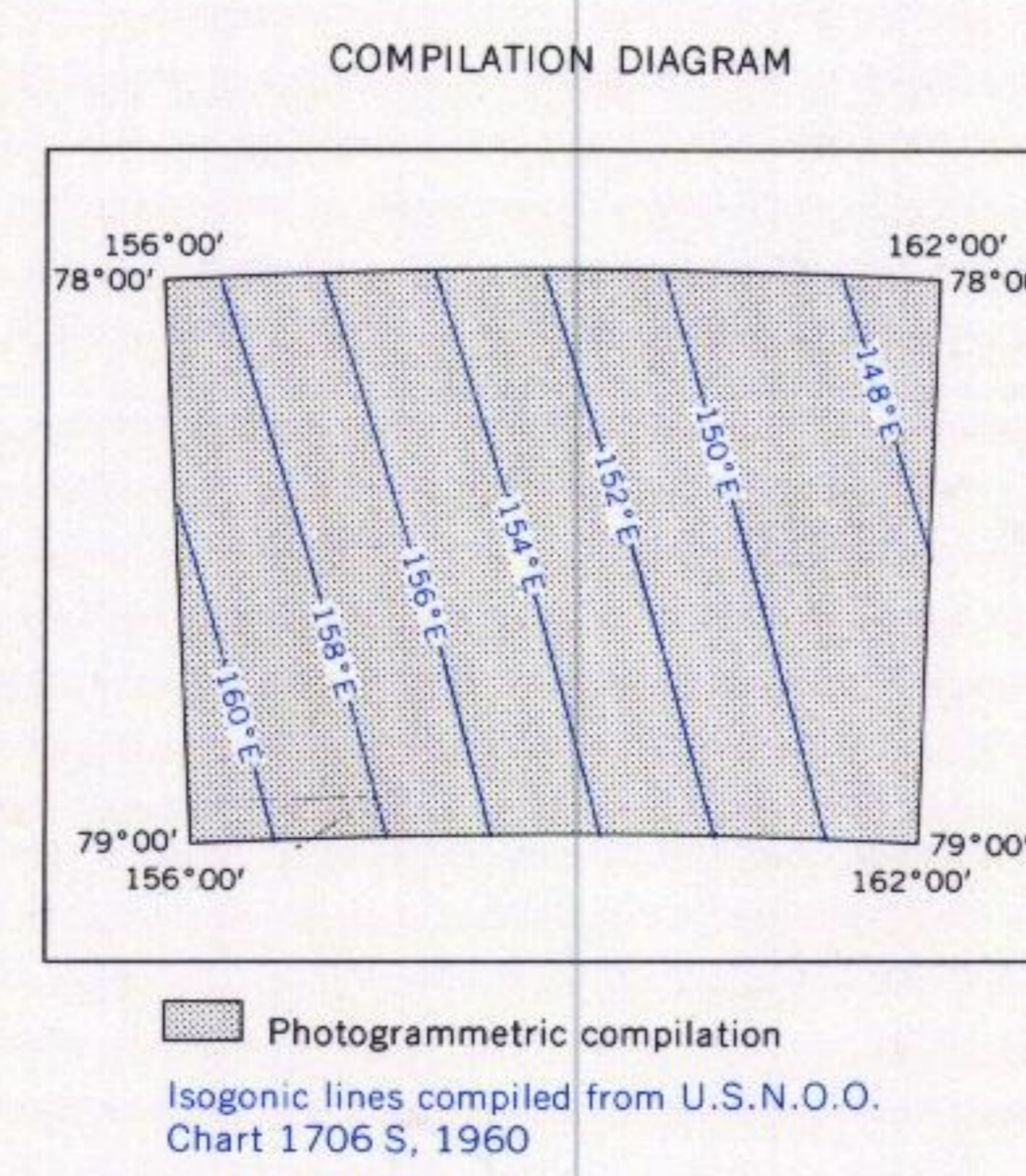
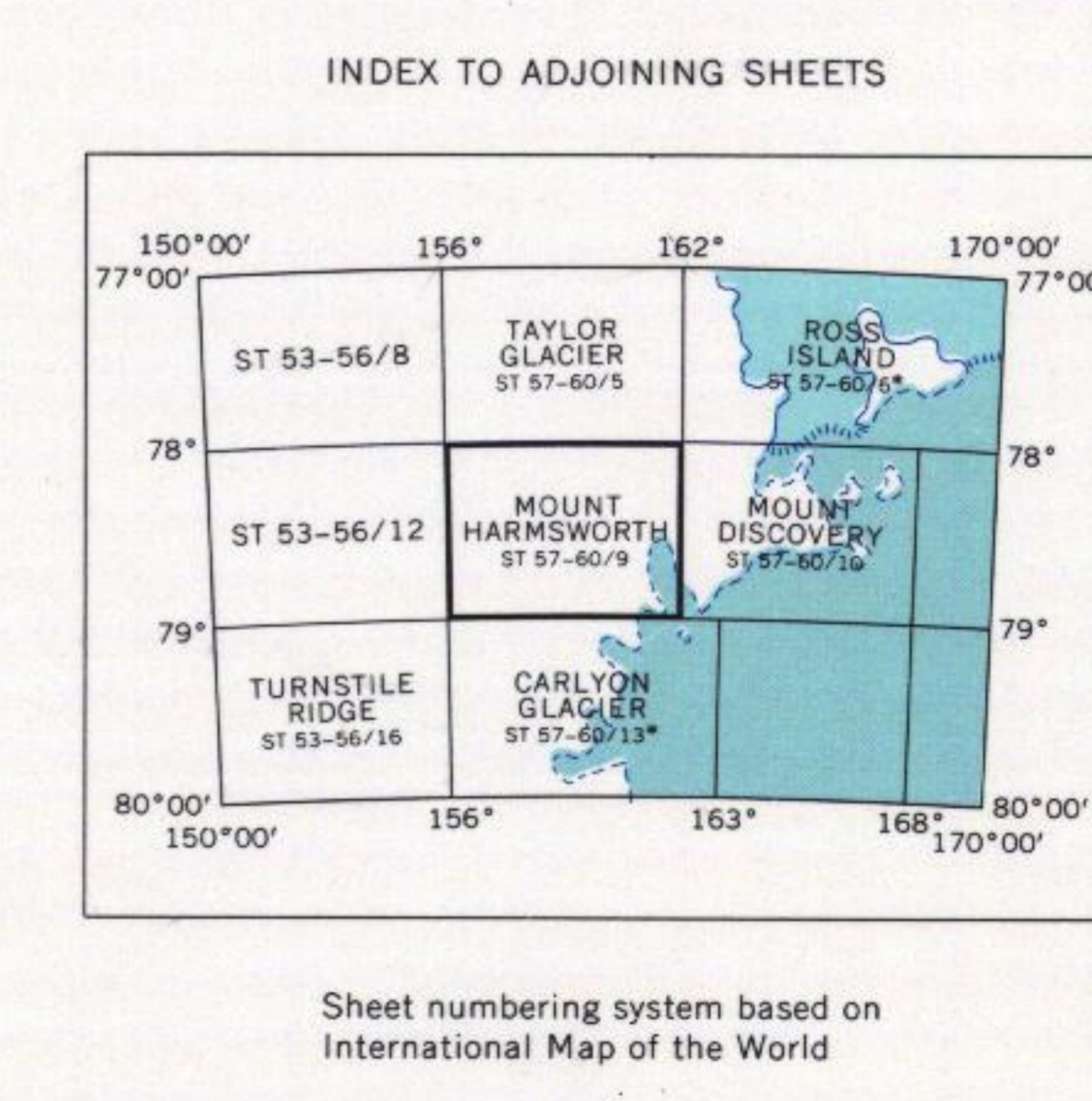
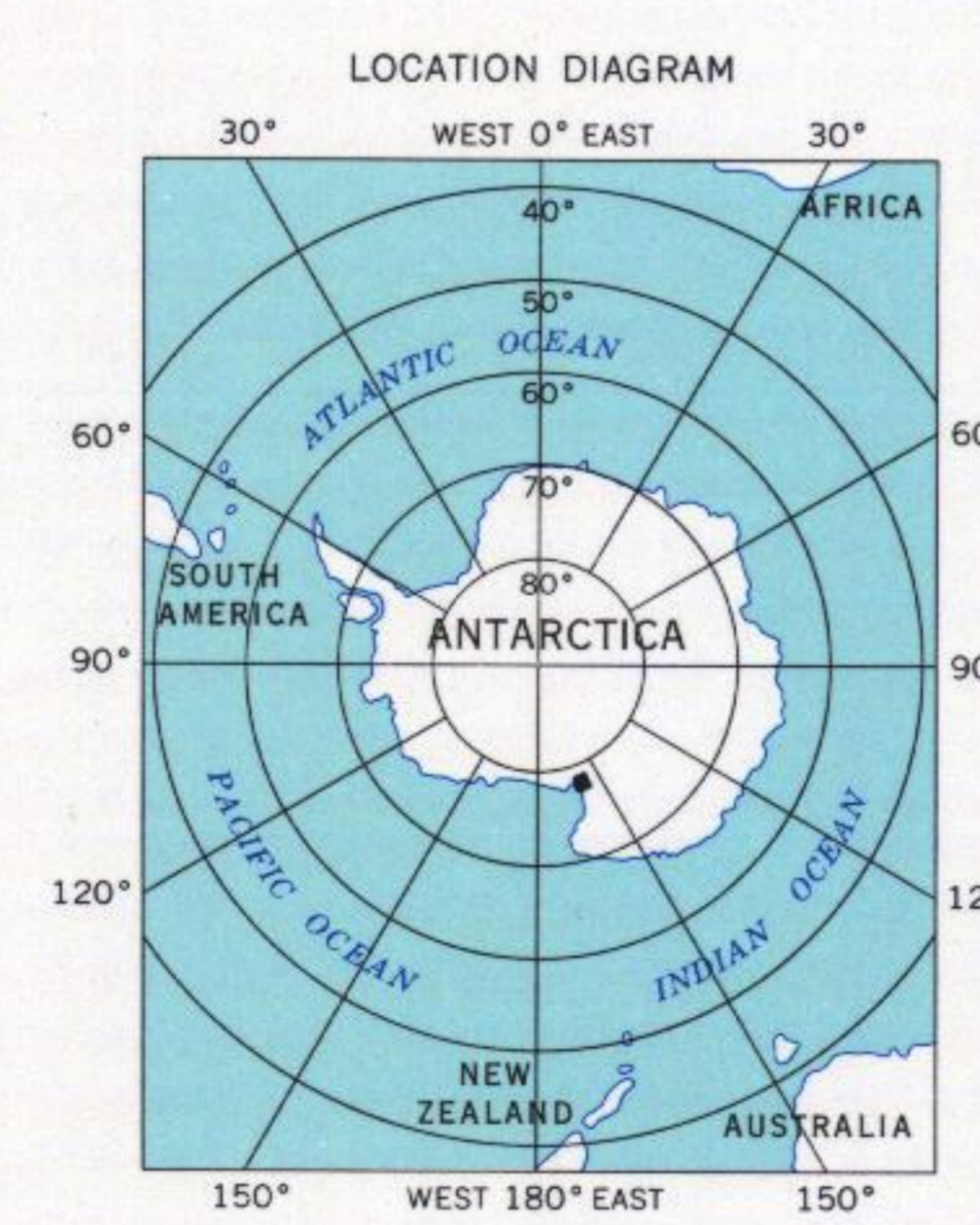
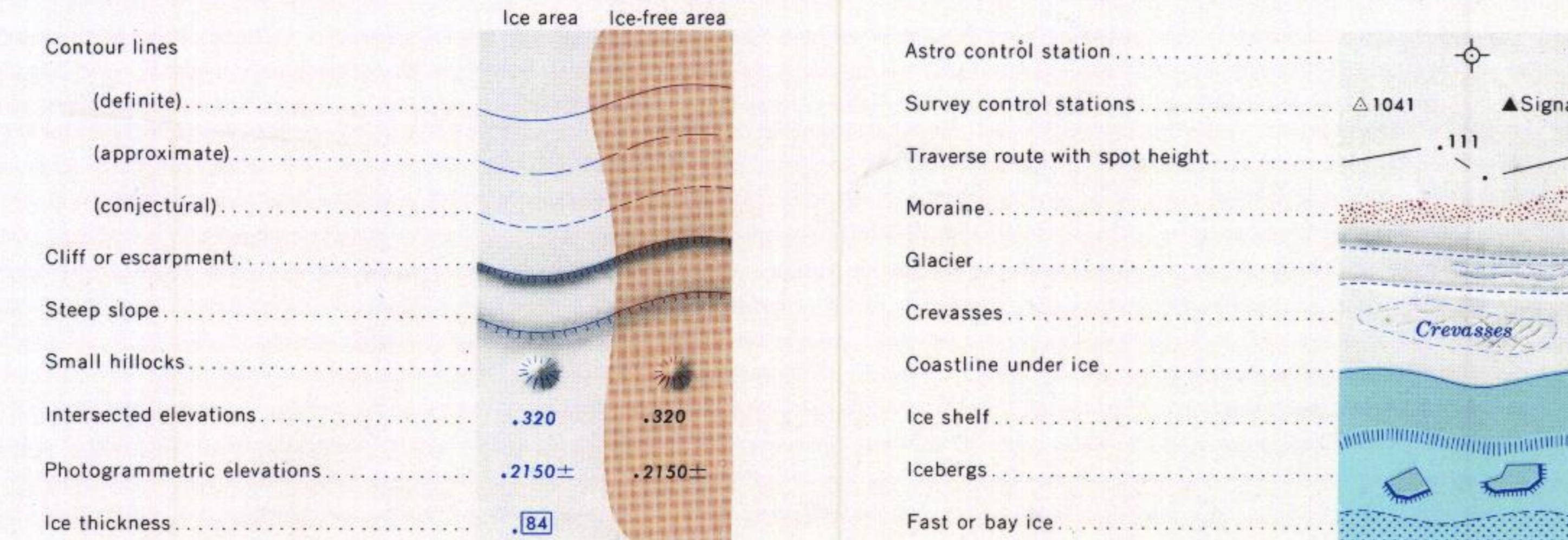


Mapped, edited, and published by the U. S. Geological Survey in cooperation with the National Science Foundation Control by U. S. Geological Survey Compiled in 1963 from U. S. Navy trimetrogon aerial photographs taken 1956-1961 Names approved by U. S. Board on Geographic Names Absence of the crevasse symbol does not necessarily indicate a crevasse-free area



Lambert Conformal Conic Projection—Standard Parallels 76°40' and 79°20'
CONTOUR INTERVAL 200 METERS—DATUM IS MEAN SEA LEVEL
Elevations and ice thickness in meters



MOUNT HARMSWORTH
ANTARCTICA
ST 57-60/9
S7800—E15600/1X6