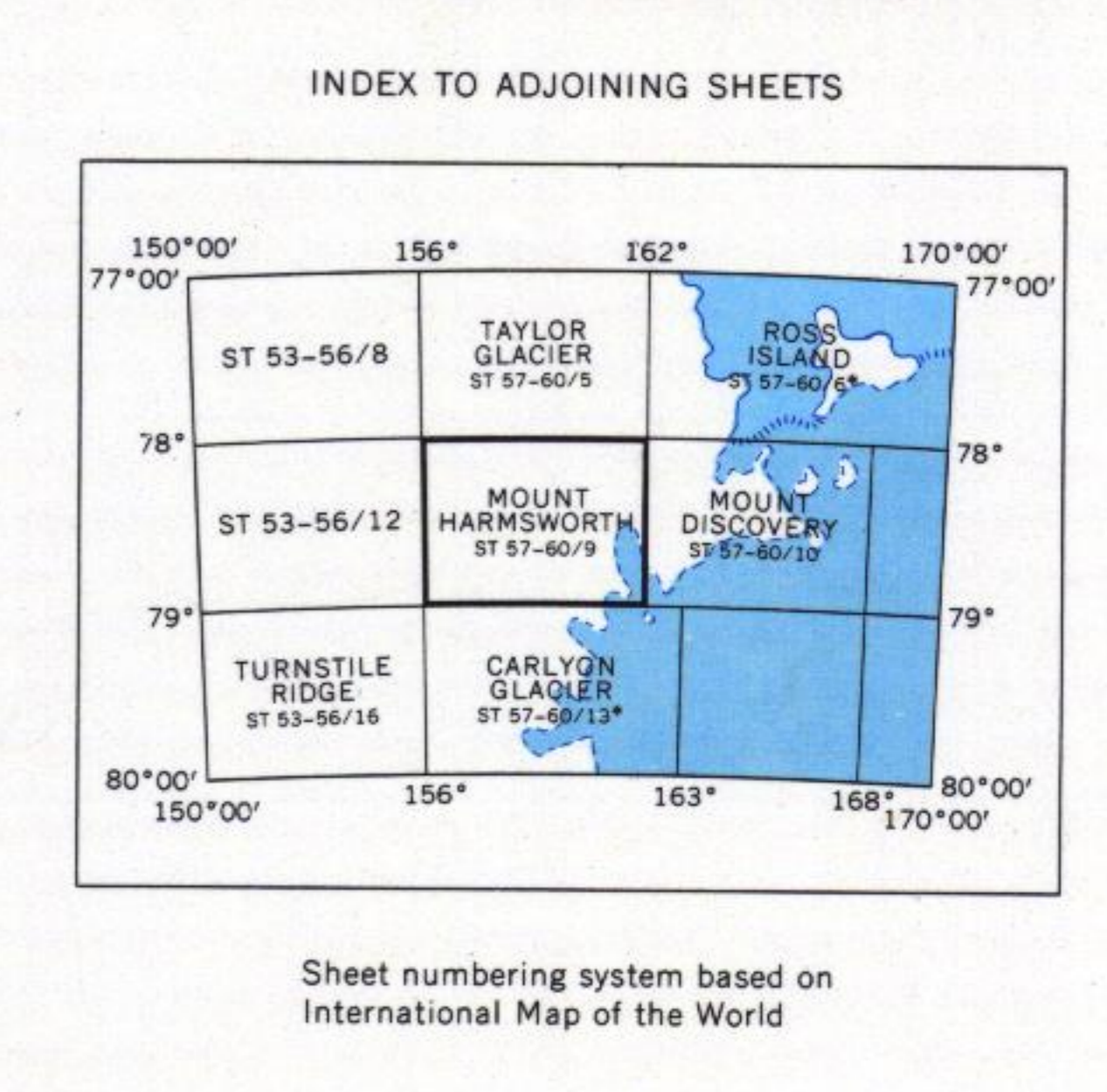
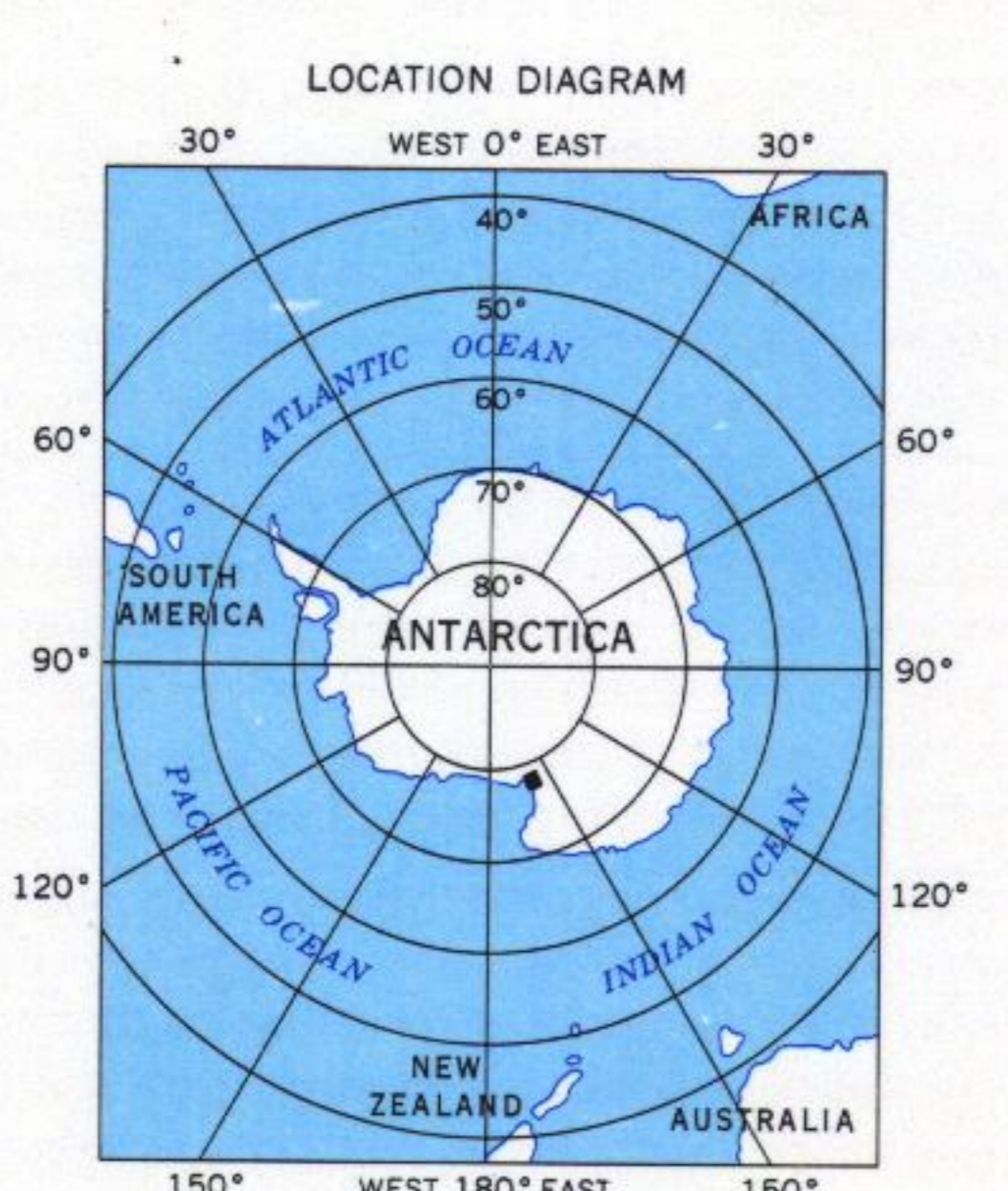
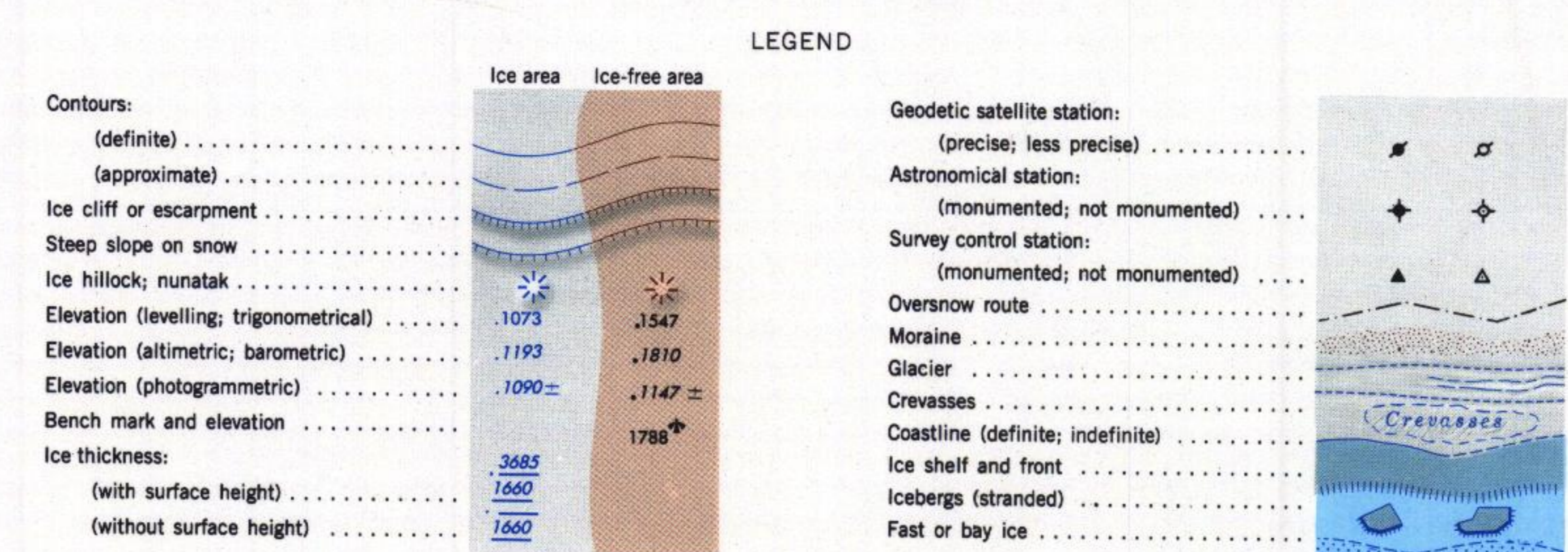
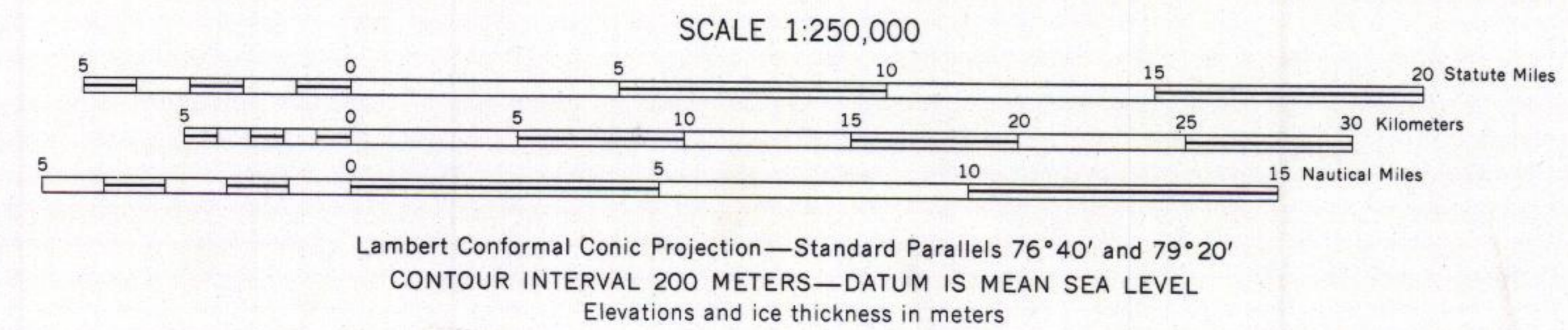
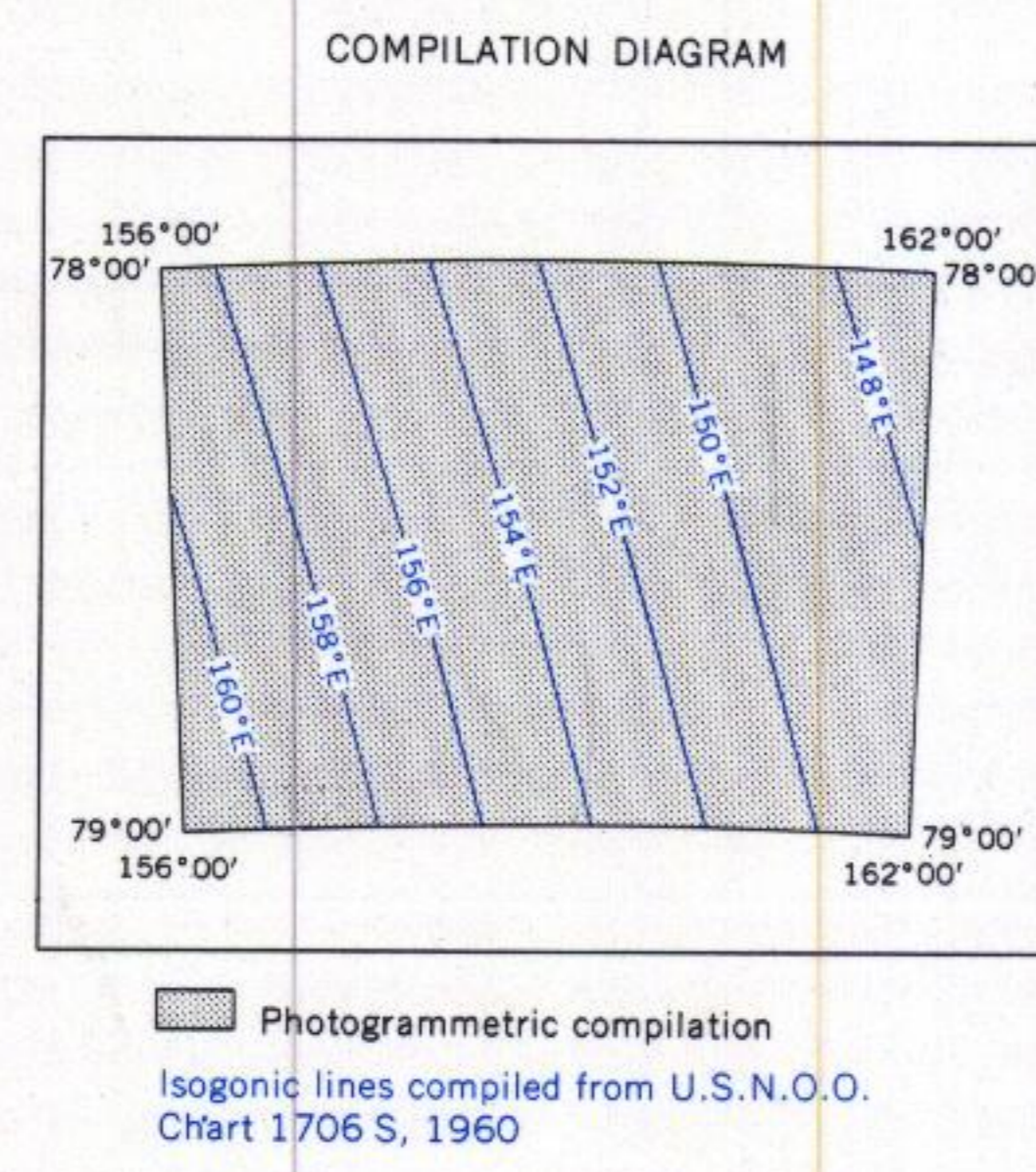


TMA NUMBER	FRAMES	FAN	HEIGHT	FOCAL LENGTH	DATE	TYPE
2528	46-71	V	26000	152.2	12-15-83	B&W
2529	72-94	V	26000	152.2	12-15-83	B&W
2530	95-116	V	26000	152.2	12-15-83	B&W
2531	117-140	V	26000	152.2	12-15-83	B&W
2532	141-169	V	26000	152.2	12-15-83	B&W
2533	170-193	V	26000	152.2	12-15-83	B&W
2534	194-226	V	26000	152.2	12-15-83	B&W
2535	227-256	V	26000	152.2	12-15-83	B&W
2536	257-290	V	26000	152.2	12-15-83	B&W
2639	169-197	V	26000	152.2	12-14-83	B&W
2640	198-231	V	26000	152.2	12-14-83	B&W
2641	232-271	V	26000	152.2	12-14-83	B&W

Mapped, edited, and published by the U. S. Geological Survey in cooperation with the National Science Foundation Control by U. S. Geological Survey Compiled in 1963 from U. S. Navy trimetrogon aerial photographs taken 1956-1961 Names approved by U. S. Board on Geographic Names Absence of the crevasse symbol does not necessarily indicate a crevasse-free area



FOR SALE BY U. S. GEOLOGICAL SURVEY, DENVER, COLORADO 80225 OR RESTON, VIRGINIA 22092

1983

MOUNT HARMSWORTH
ANTARCTICA
ST 57-60/9
78198-S1-TR-250
REVISED 1988