UNITED STATES
DEPARTMENT OF THE INTERIOR
GEOLOGICAL SURVEY

# MOUNT GALLA

ANTARCTICA
1:250,000 RECONNAISSANCE SERIES

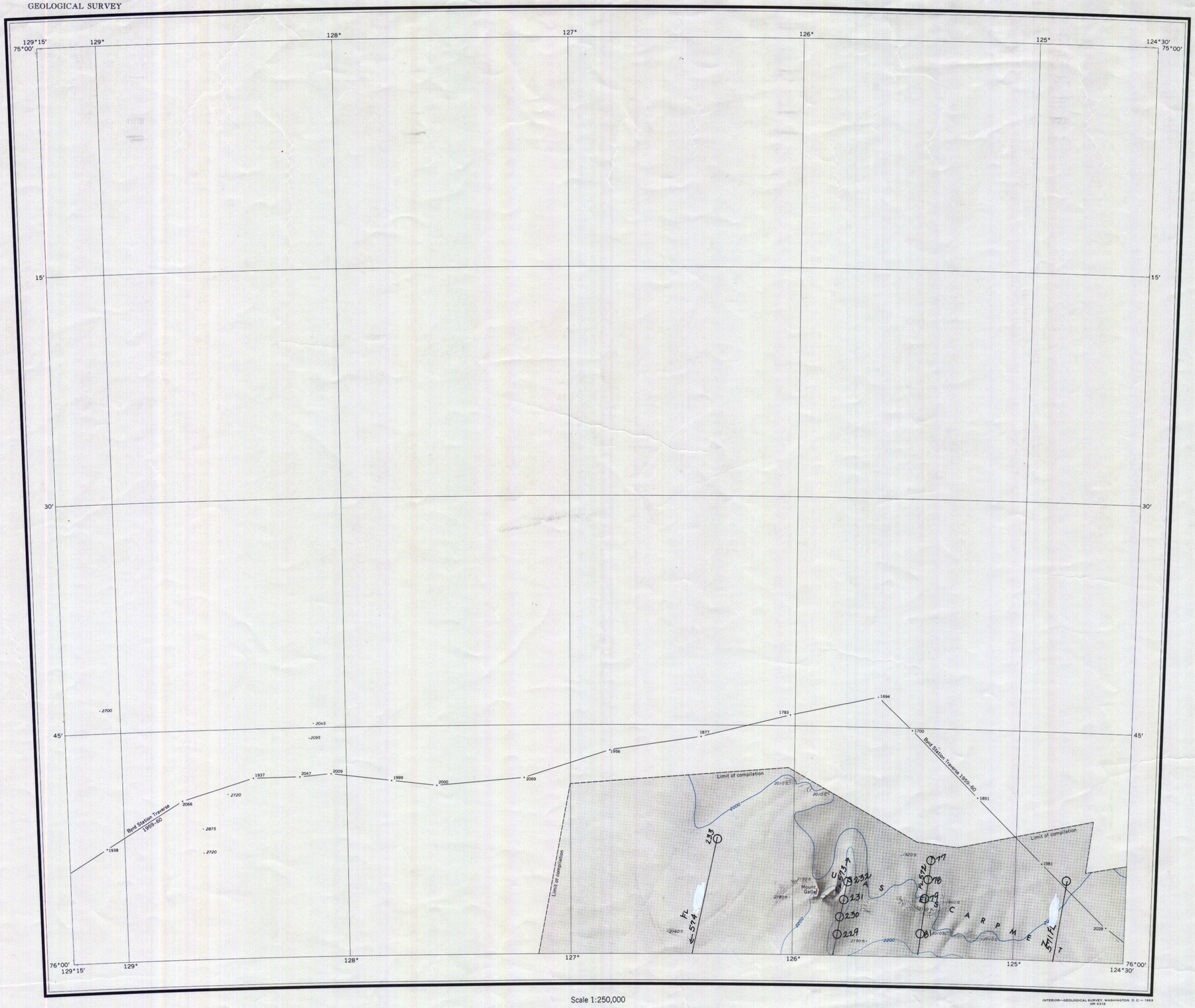


TmA 574
573
572
571

Mapped, edited, and published by the U. S. Geological Survey in cooperation with the National Science Foundation

Compiled in 1961 from U. S. Navy trimetrogon photography 1960

Control by U. S. Geological Survey

Names approved by U. S. Board on Geographic Names

Absence of the crevasse symbol does not necessarily indicate a crevasse-free area

COMPILATION DIAGRAM

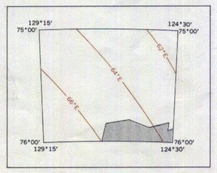


Photogrammetric compilation

Isogonic lines compiled from U. S. N. H. O. Chart 1706 S, 1960

Scale 1:250,000

5 0 5 10 15 20 Statute Miles

5 0 5 10 15 20 25 30 Kilometers

5 0 5 10 15 Nautical Miles

Lambert Conformal Conic Projection—Standard Parallels 72°40' and 75°20'

CONTOUR INTERVAL 200 METERS—DATUM IS MEAN SEA LEVEL

LEGEND

Contours, index
Contours, intermediate
Approximate contours, index
Approximate contours, intermediate
Form lines
Ice-free area
Ice contours, index
Ice contours, intermediate
Approximate ice contours, index
Approximate ice contours, intermediate
Ice form lines
Peaks (small nunataks); ice peaks
Glacial moraine
Pack ice; Icebergs
Crevasses and stress lines

FOR SALE BY U. S. GEOLOGICAL SURVEY, WASHINGTON 25, D. C.

LOCATION DIAGRAM

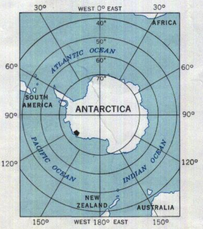


CONVERSION OF ELEVATIONS

| Feet | Meters |
|---|---|
| 10,000 | 3,000 |
| 9,000 | 2,800 |
| 8,000 | 2,600 |
| 7,000 | 2,400 |
| 6,000 | 2,200 |
| 5,000 | 1,800 |
| 4,000 | 1,600 |
| 3,000 | 1,400 |
| 2,000 | 1,200 |
| 1,000 | 1,000 |
| 0 | 0 |

INDEX TO ADJOINING SHEETS

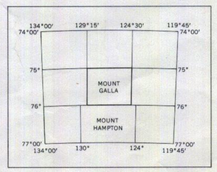


INTERIOR—GEOLOGICAL SURVEY, WASHINGTON, D. C.—1963
MR 6318

MOUNT GALLA
ANTARCTICA
S7500—W12430/1X4.75
1960

#6