
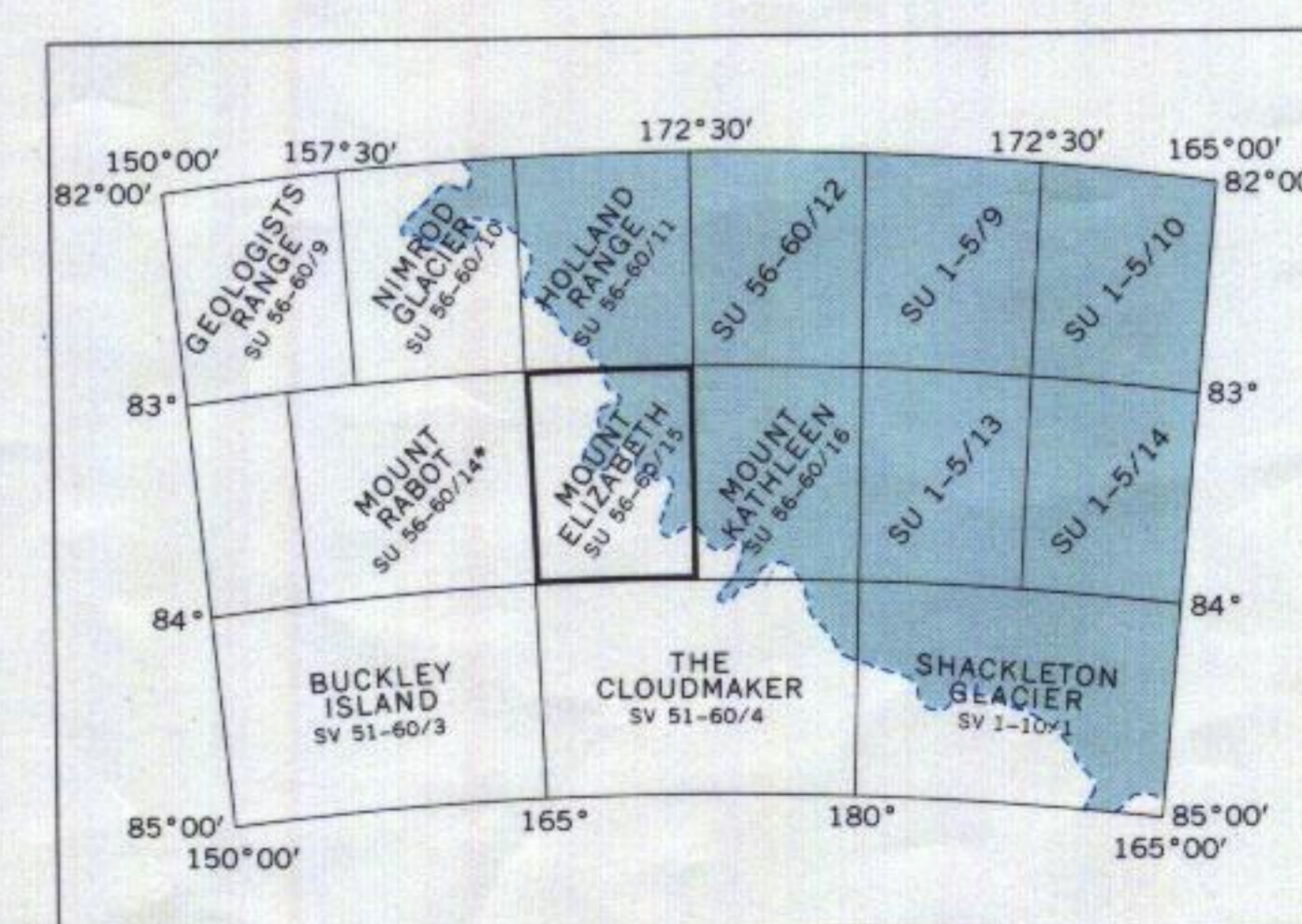


Mapped, edited, and published by the U. S. Geological Survey in cooperation with the National Science Foundation
Control by U. S. Geological Survey
Compiled in 1965 from U. S. Navy trimetrogon aerial photographs taken 1958-1962
Names approved by U. S. Board on Geographic Names
Absence of the crevasse symbol does not necessarily indicate a crevasse-free area



Polar Stereographic Projection—Standard Parallel 80°14'
CONTOUR INTERVAL 200 METERS—DATUM IS MEAN SEA LEVEL

INDEX TO ADJOINING SHEETS

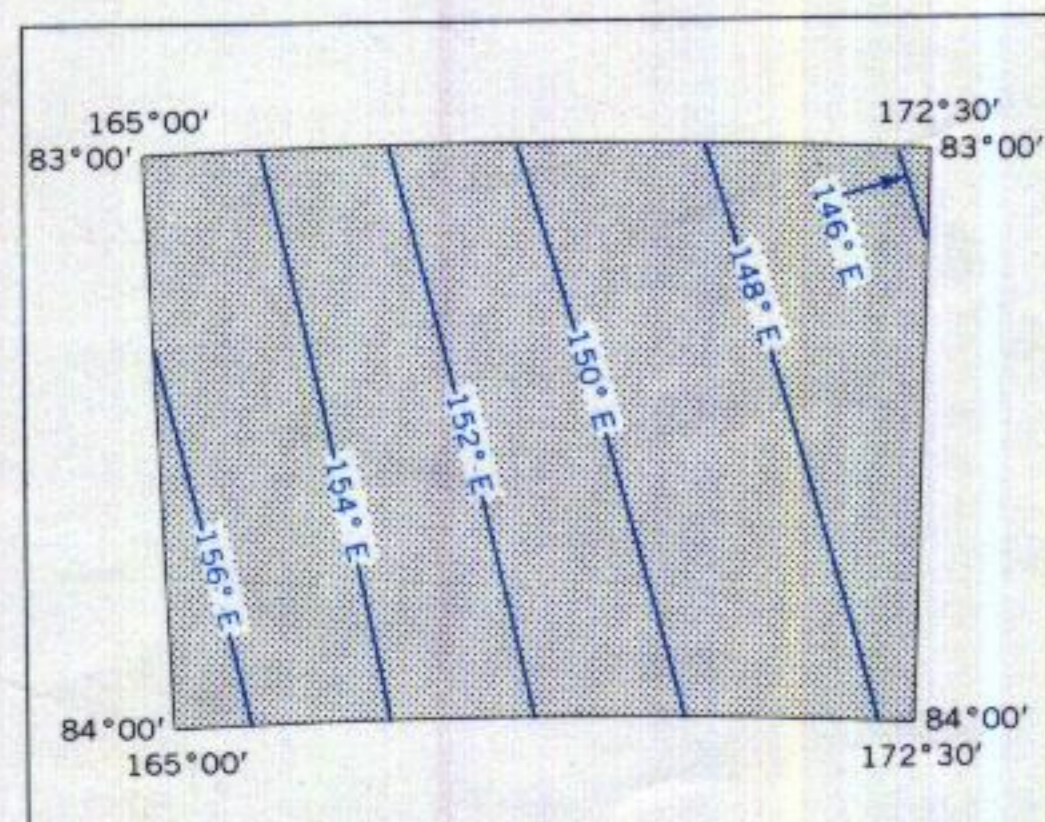


Sheet numbering system based on International Map of the World

COLOR

MOUNT ELIZABETH
ANTARCTICA
SU 56-60/15
S8300—E16500/1 X 7.5

COMPILATION DIAGRAM



LOCATION DIAGRAM

