
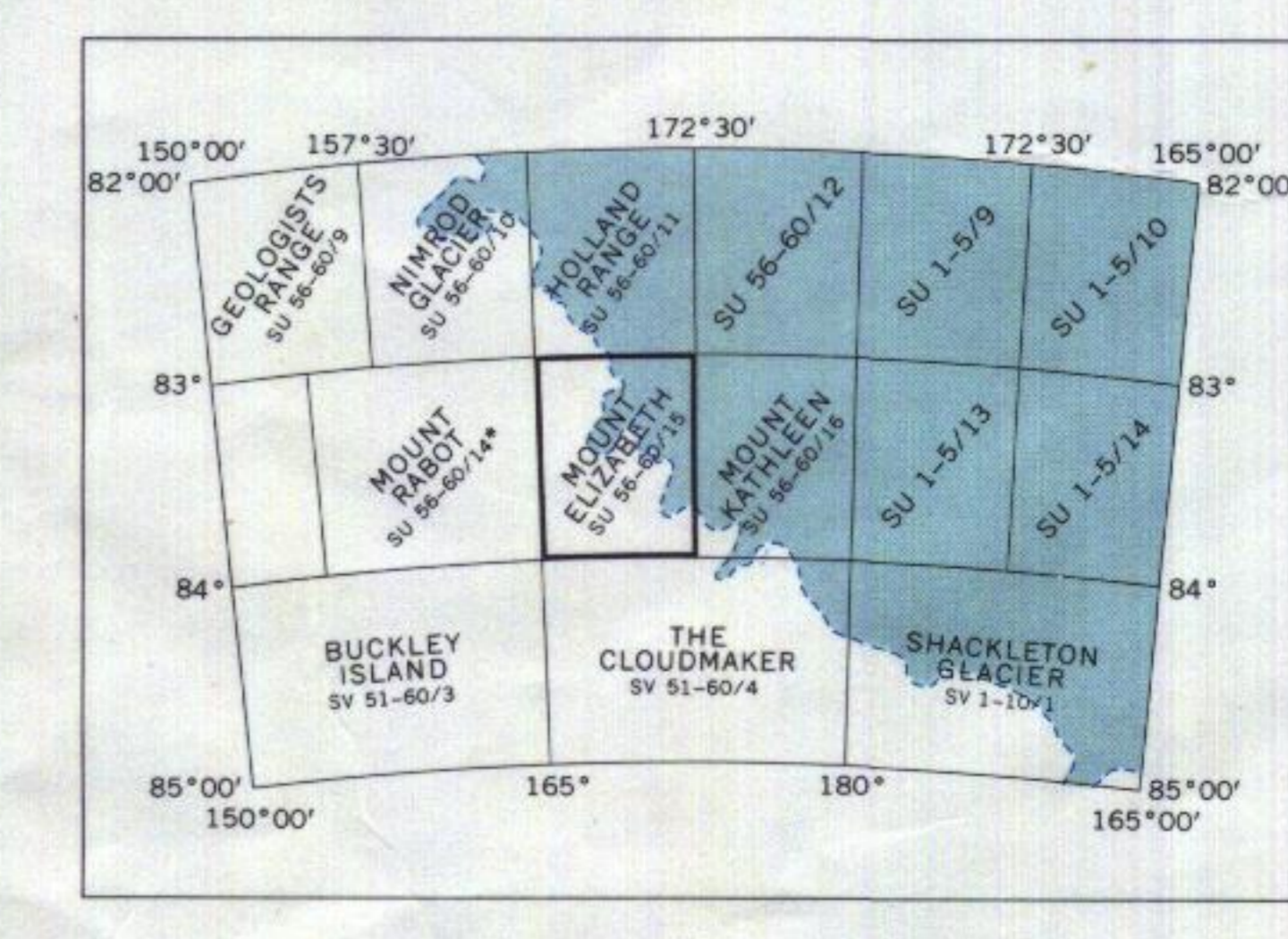
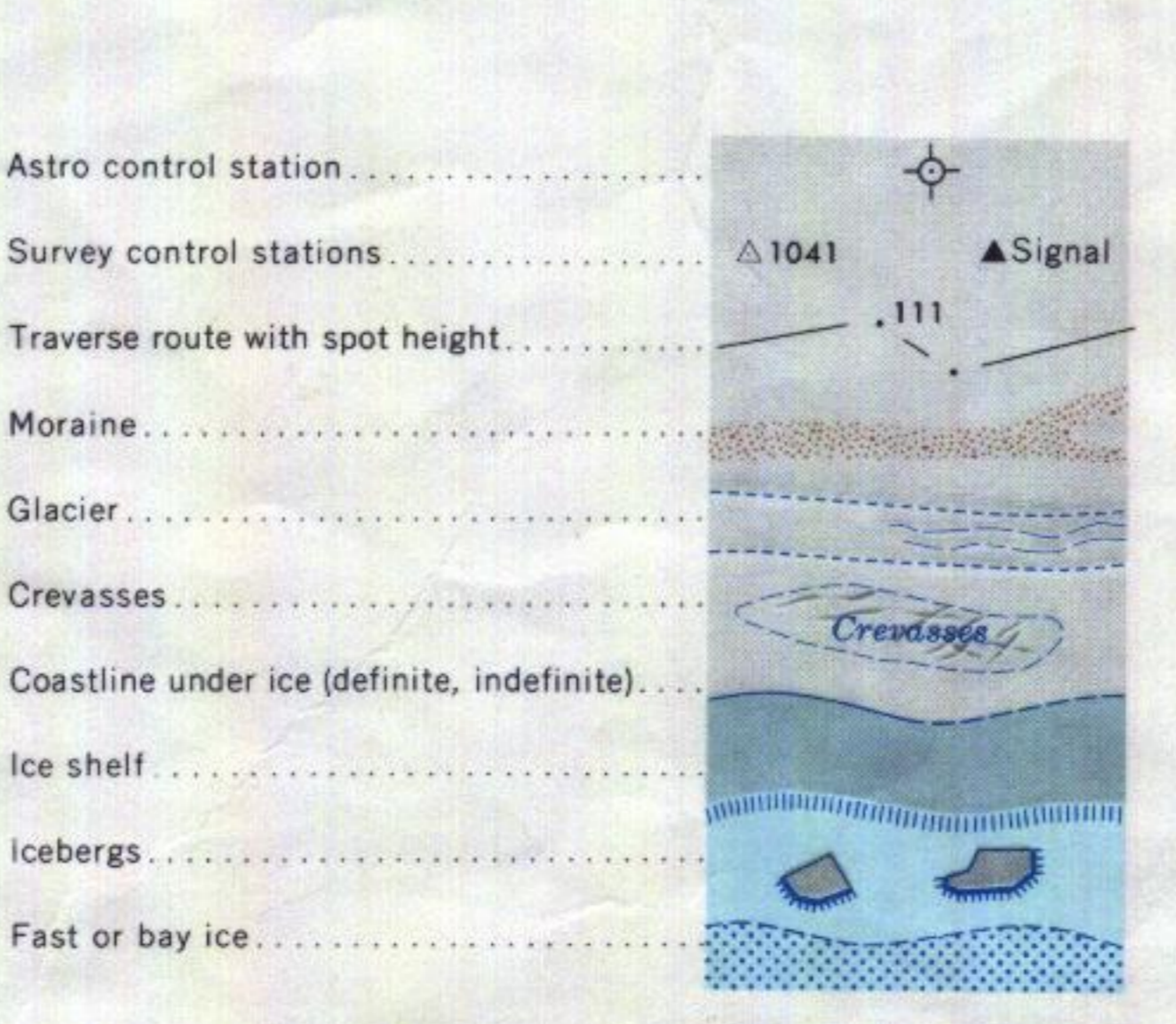
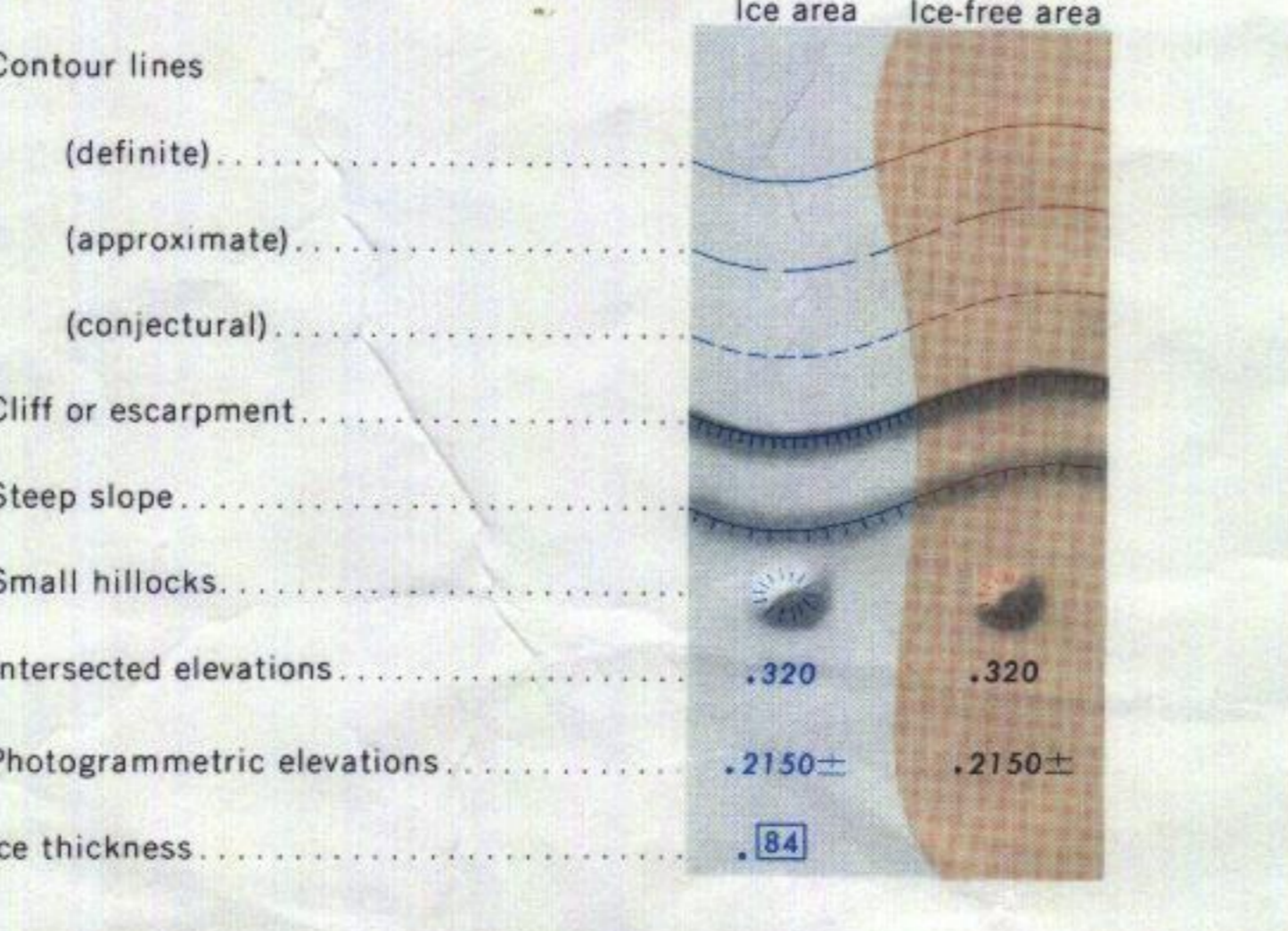
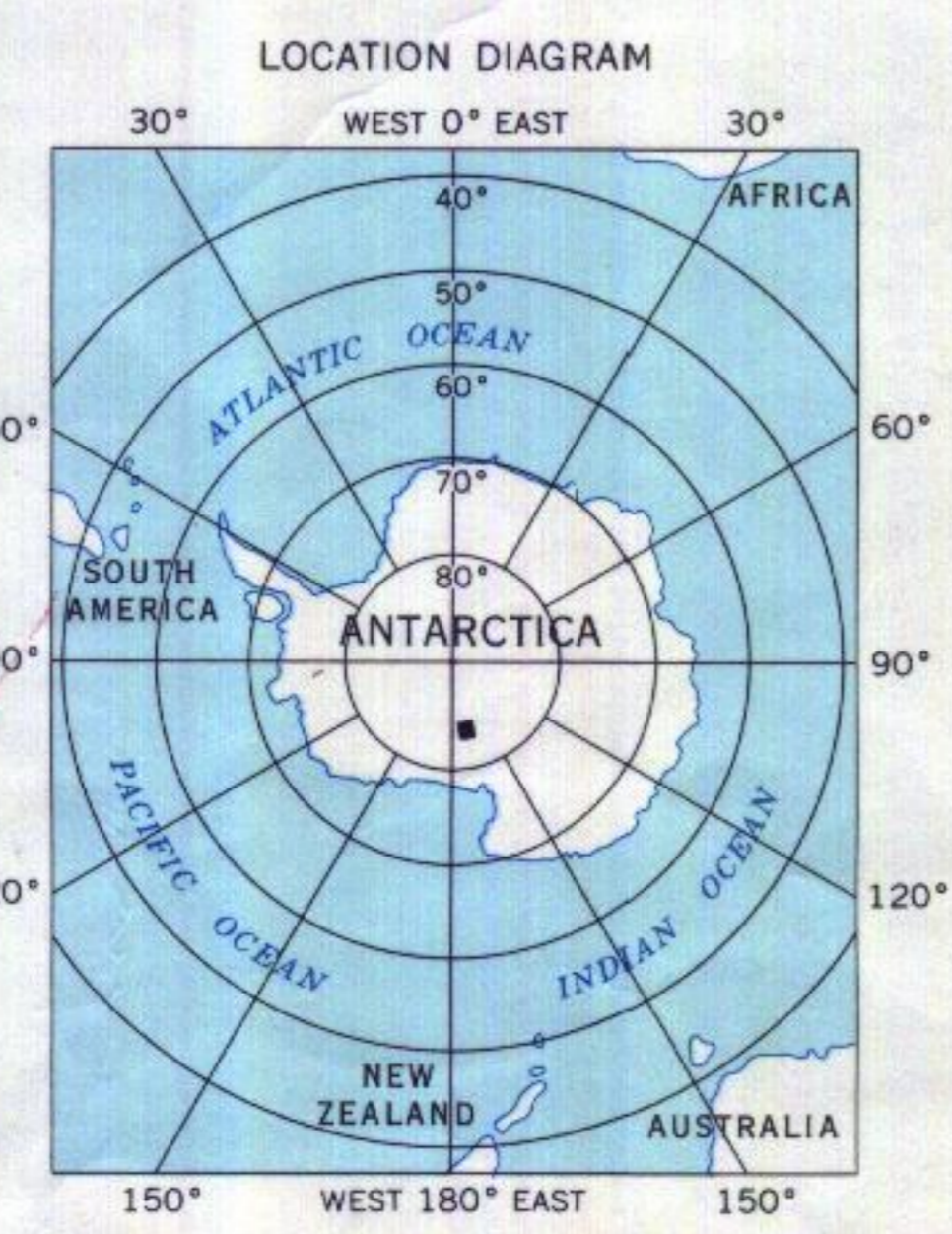
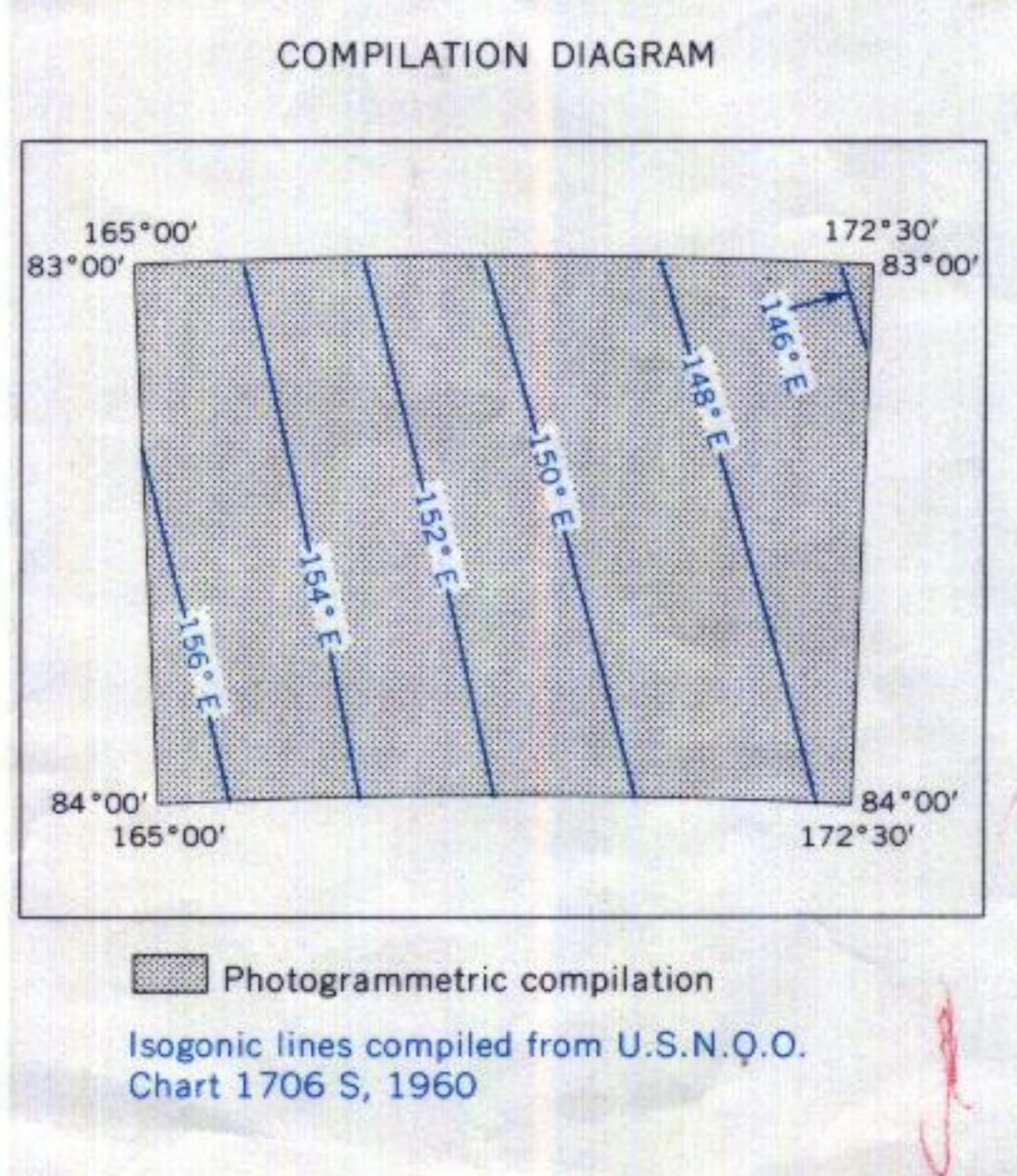


TMA 856
988
1009
371
780
767
765
996
766
776
775
774
762
1206



Mapped, edited, and published by the U. S. Geological Survey in cooperation with the National Science Foundation
Control by U. S. Geological Survey
Compiled in 1965 from U. S. Navy trimetrogon aerial photographs taken 1958-1962
Names approved by U. S. Board on Geographic Names
Absence of the crevasse symbol does not necessarily indicate a crevasse-free area

Polar Stereographic Projection—Standard Parallel 80°14'
CONTOUR INTERVAL 200 METERS—DATUM IS MEAN SEA LEVEL



Sheet numbering system based on International Map of the World
MOUNT ELIZABETH
ANTARCTICA
SU 56-60/15
S8300—E16500/1 X 7.5

22