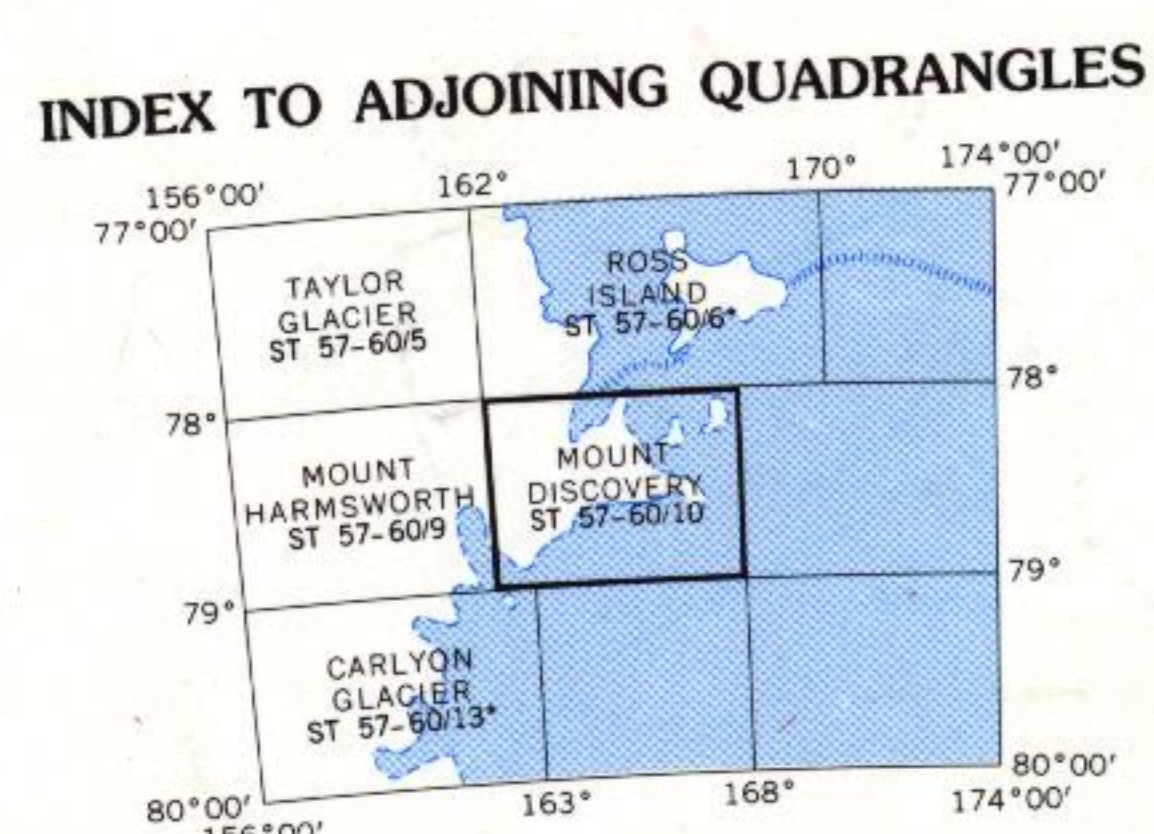
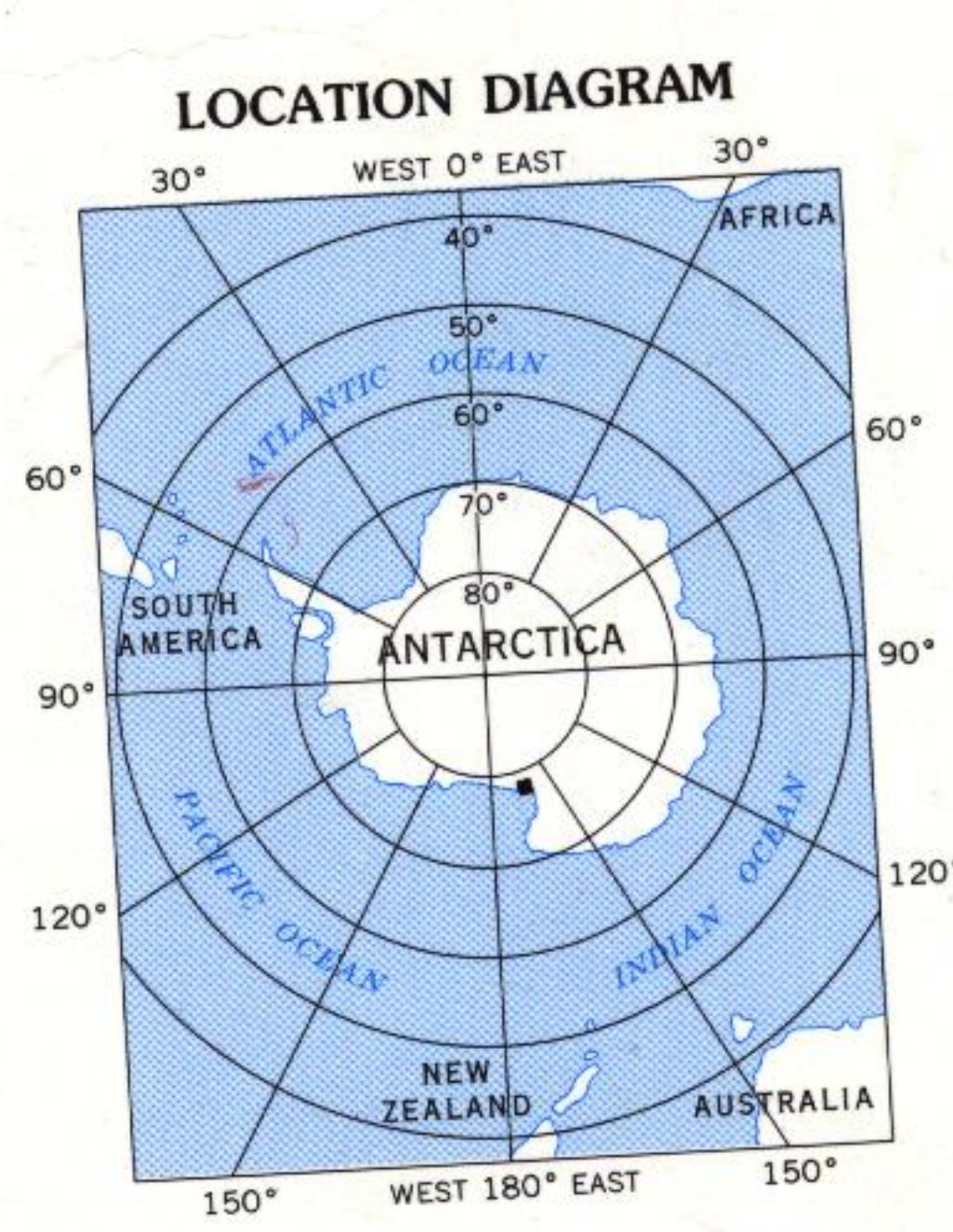



Path/row Image ID Date
 51/17 1529-19121 01/03/74
 3257
 216
 12
 TMA 3125
 TMA 3124
 13
 1243
 020 roll 1



Sheet numbering system based on International Map of the World
 This area also covered by 1:250,000-scale reconnaissance series map

Produced by the United States Geological Survey
 in cooperation with the National Science Foundation
 Imagery recorded with the Multispectral Scanner (MSS)
 on Landsat 1
 Mosaic controlled to photo-identified field control
 Lambert Conformal Conic projection
 Standard parallels 76°40' and 79°20'
 World Geodetic System 1972

Information on indexing, cost, and availability of Landsat data may be obtained from U. S. Geological Survey EROS Data Center, Customer Services, Sioux Falls, South Dakota 57198



DF 1996

168°E