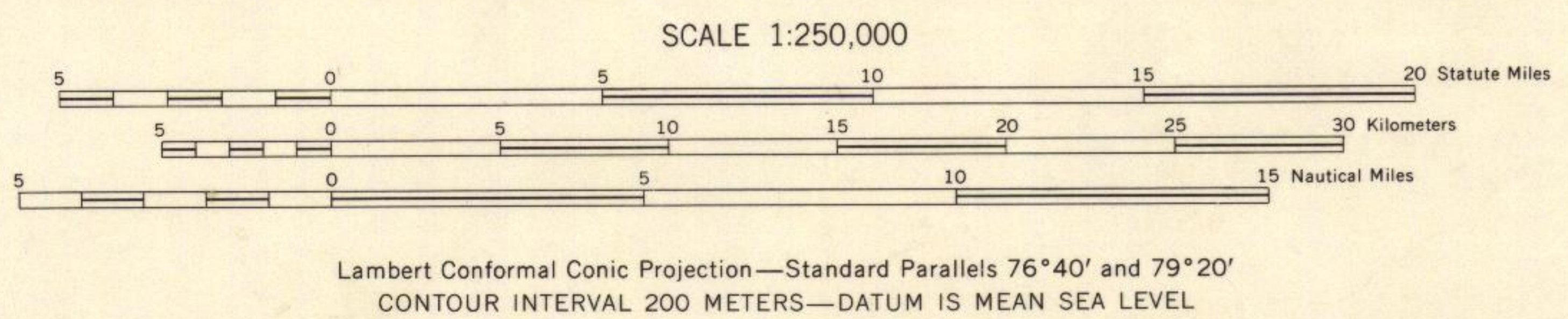
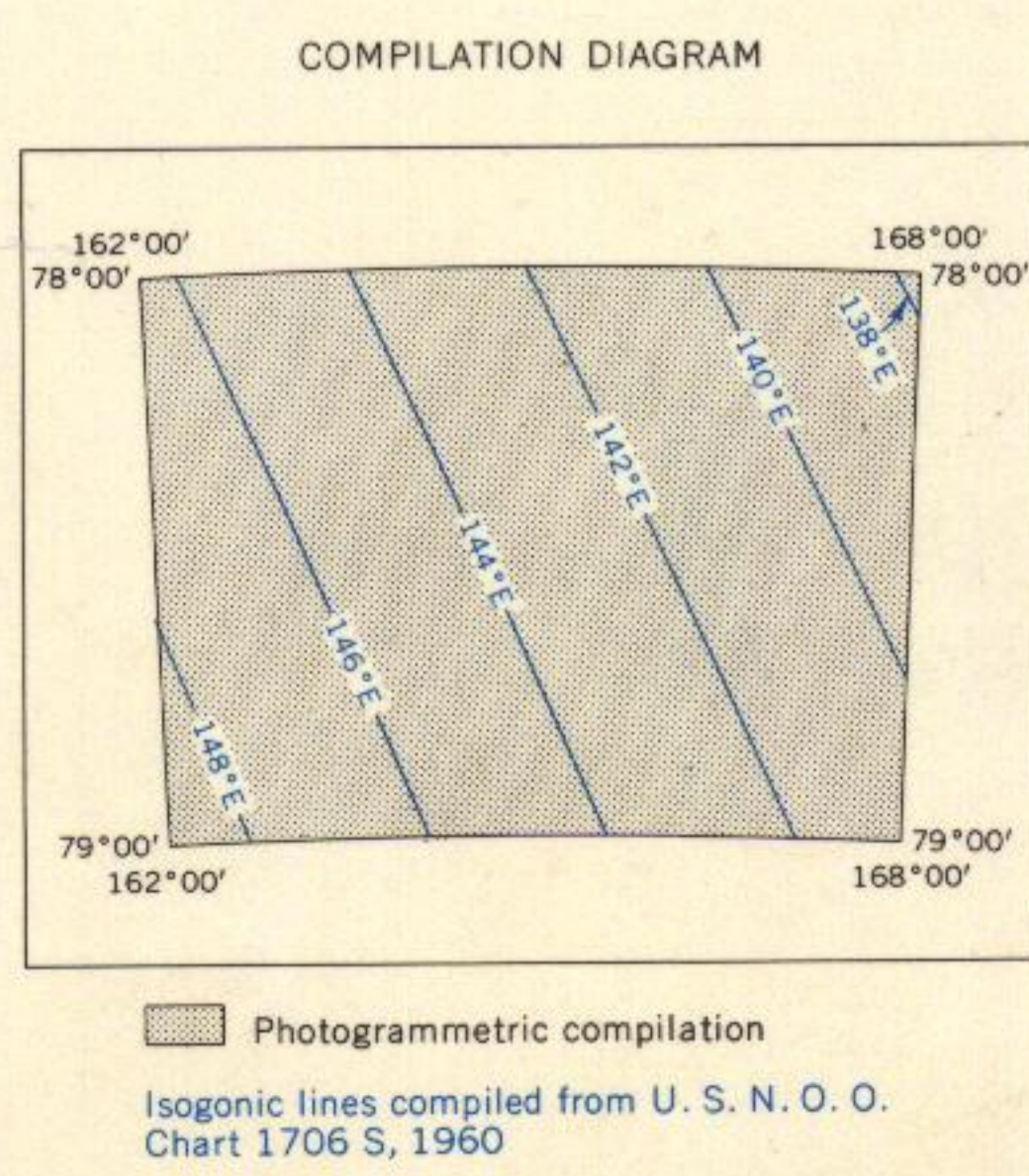
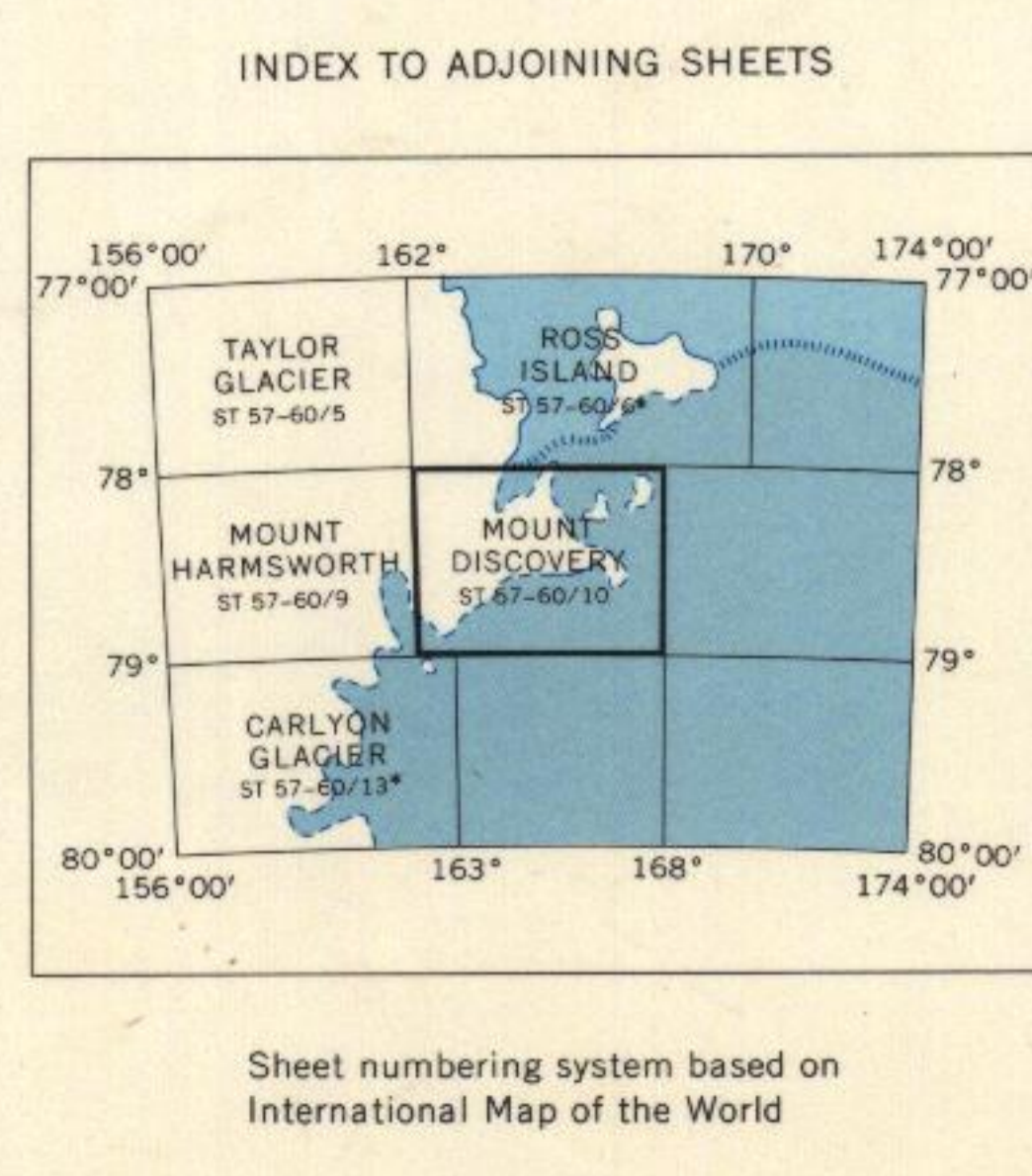
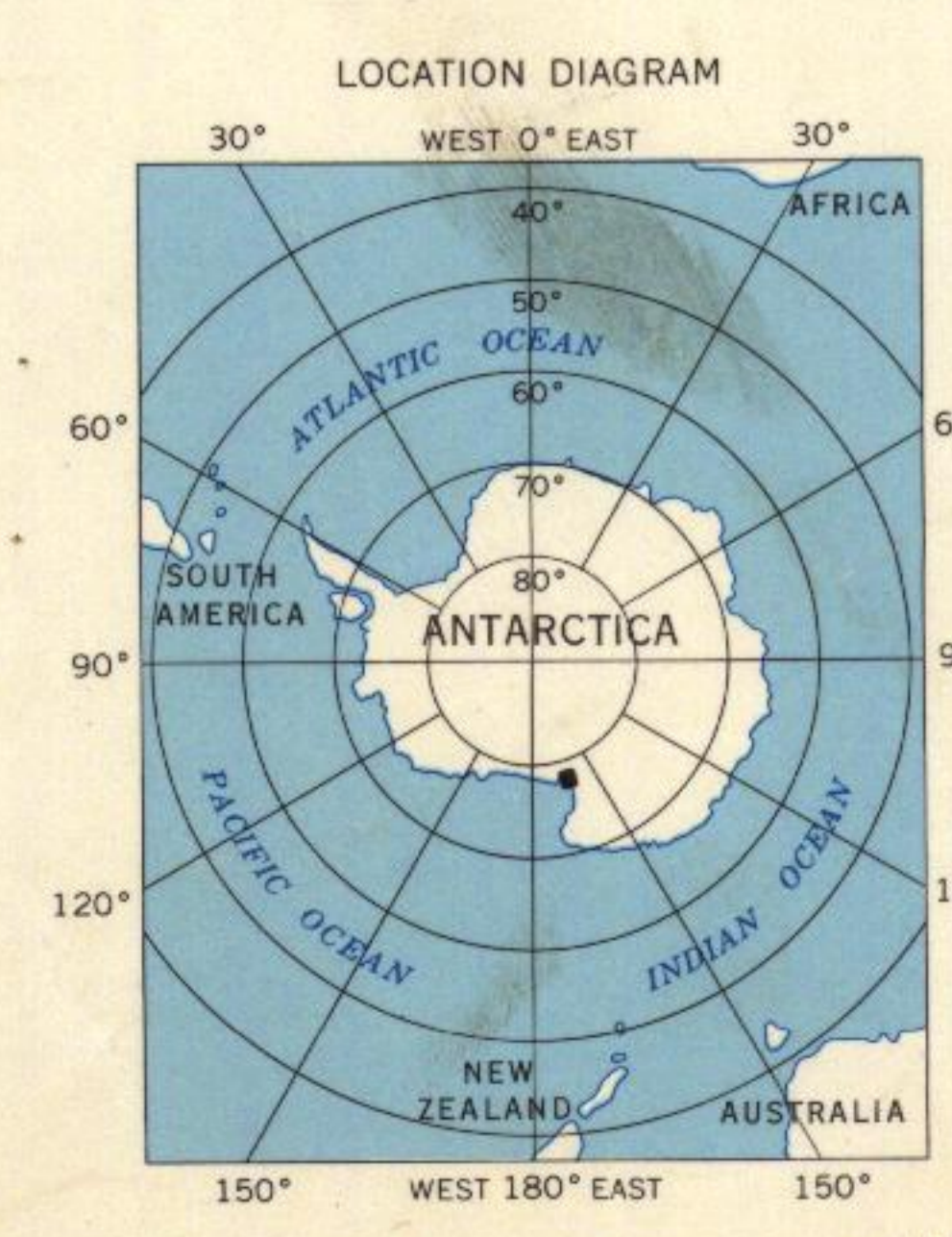


Mapped, edited, and published by the U. S. Geological Survey in cooperation with the National Science Foundation
Control by U. S. Geological Survey
Compiled in 1962 from U. S. Navy trimetrogon aerial photographs taken 1956-1959
Names approved by U. S. Board on Geographic Names
Absence of the crevasse symbol does not necessarily indicate a crevasse-free area



LEGEND

Contour lines (definite)	Ice area	Astro control station	Signal
(approximate)	Ice-free area	Survey control stations	1041
(conjectural)		Traverse route with spot height	111
Cliff or escarpment		Moraine	
Steep slope		Glacier	
Small hillock		Crevasse	
Intersected elevations		Coastline under ice	
Photogrammetric elevations		Ice shelf	
Ice thickness		Icebergs	
		Fast or bay ice	



INFRARED PHOTOGRAPHY
MOUNT DISCOVERY
ANTARCTICA
ST 57-60/10
S7800—E16200/1X6