
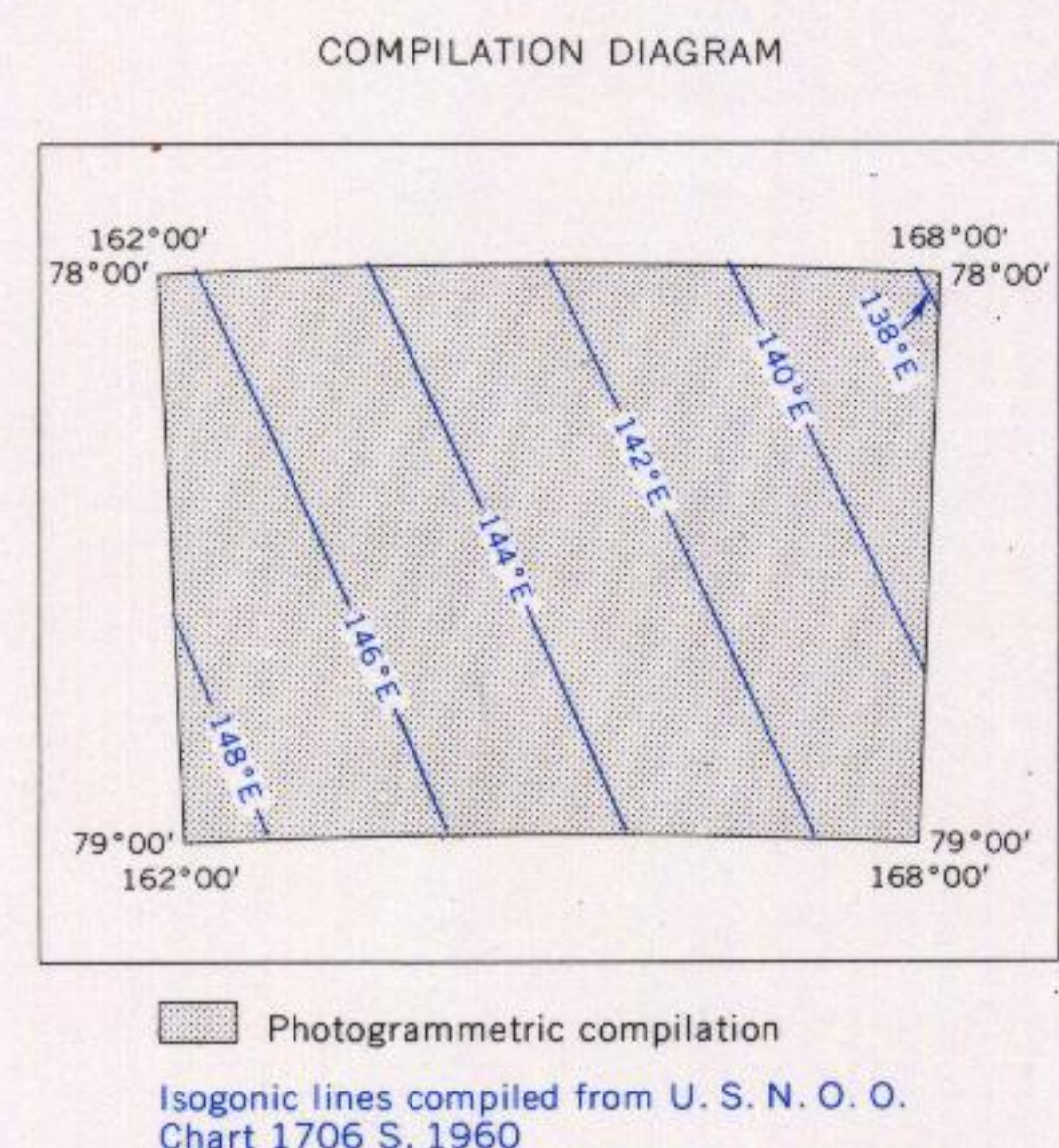


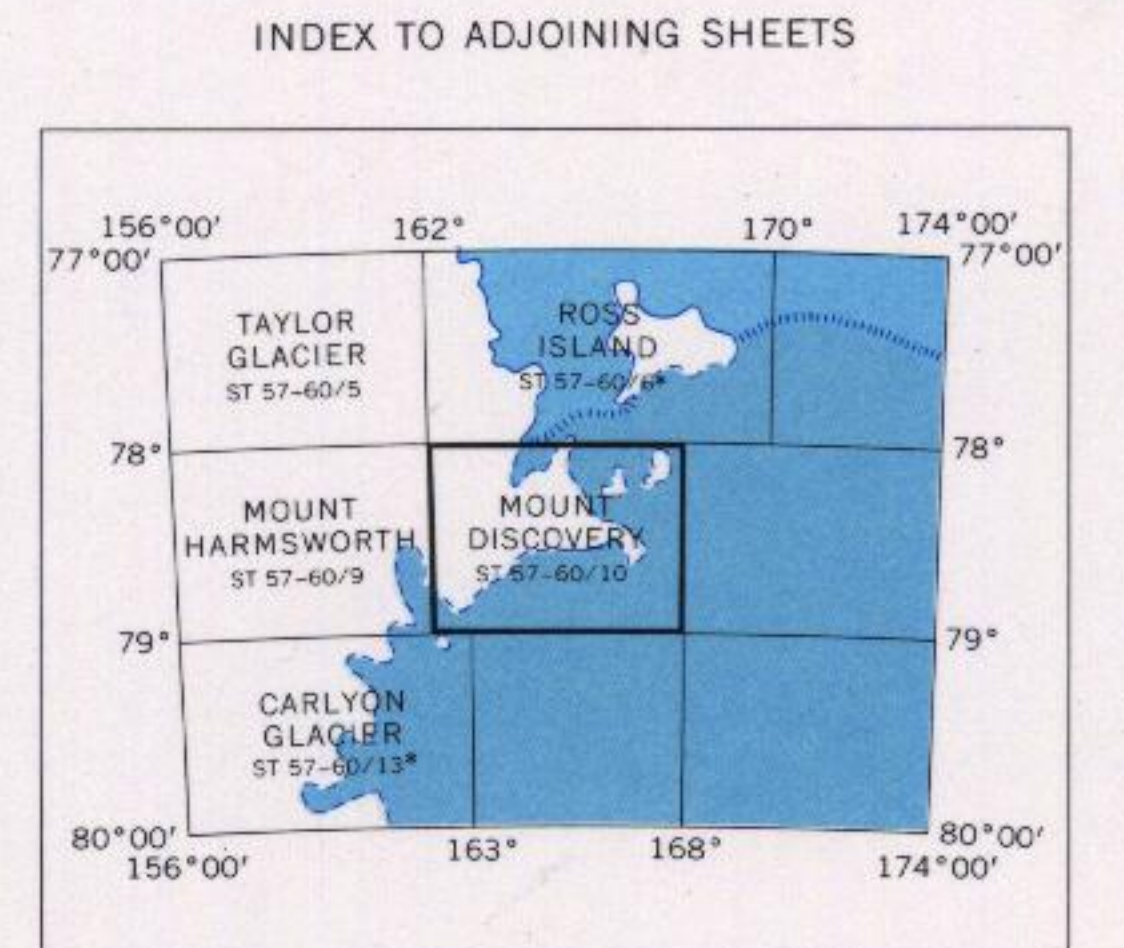
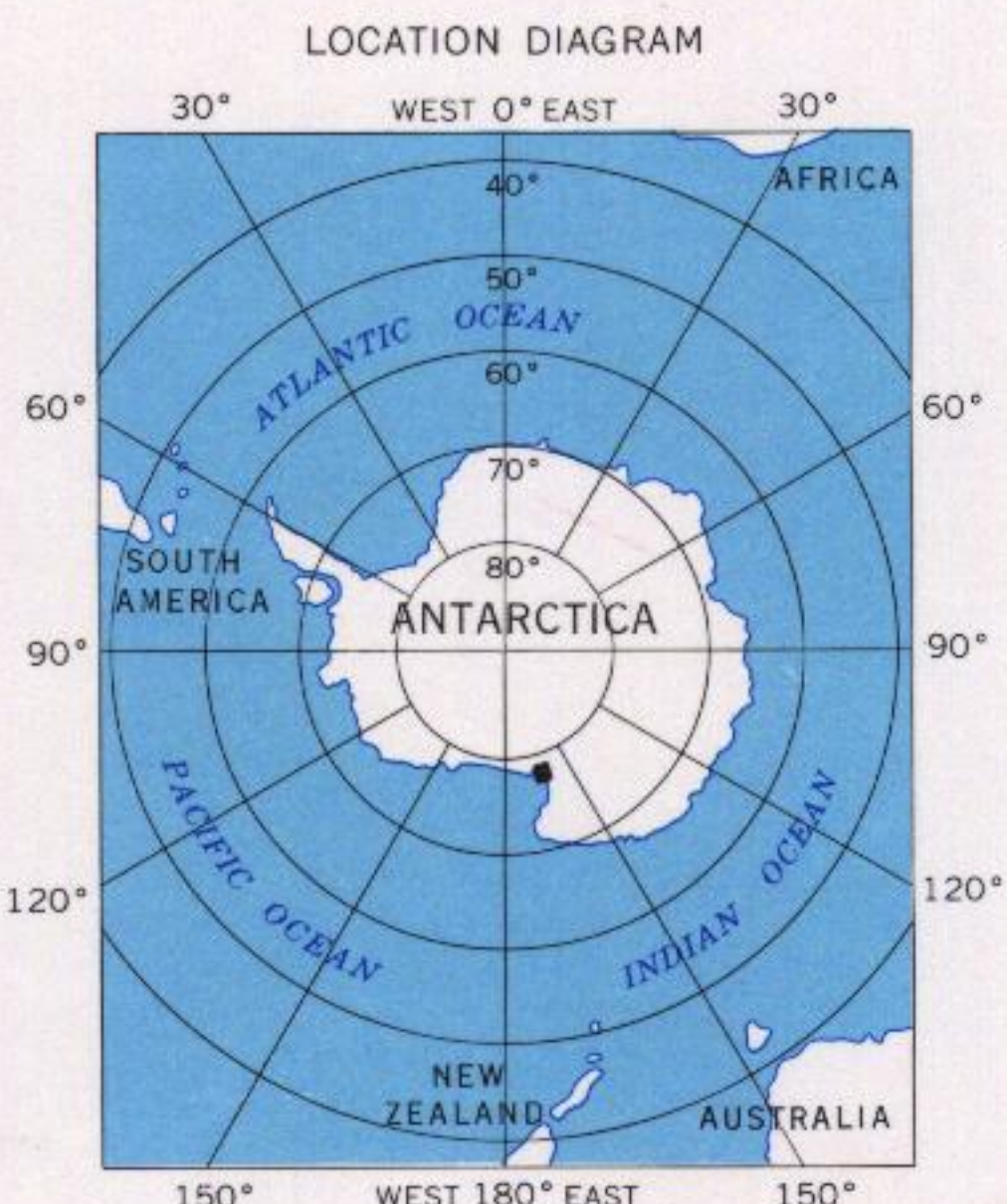
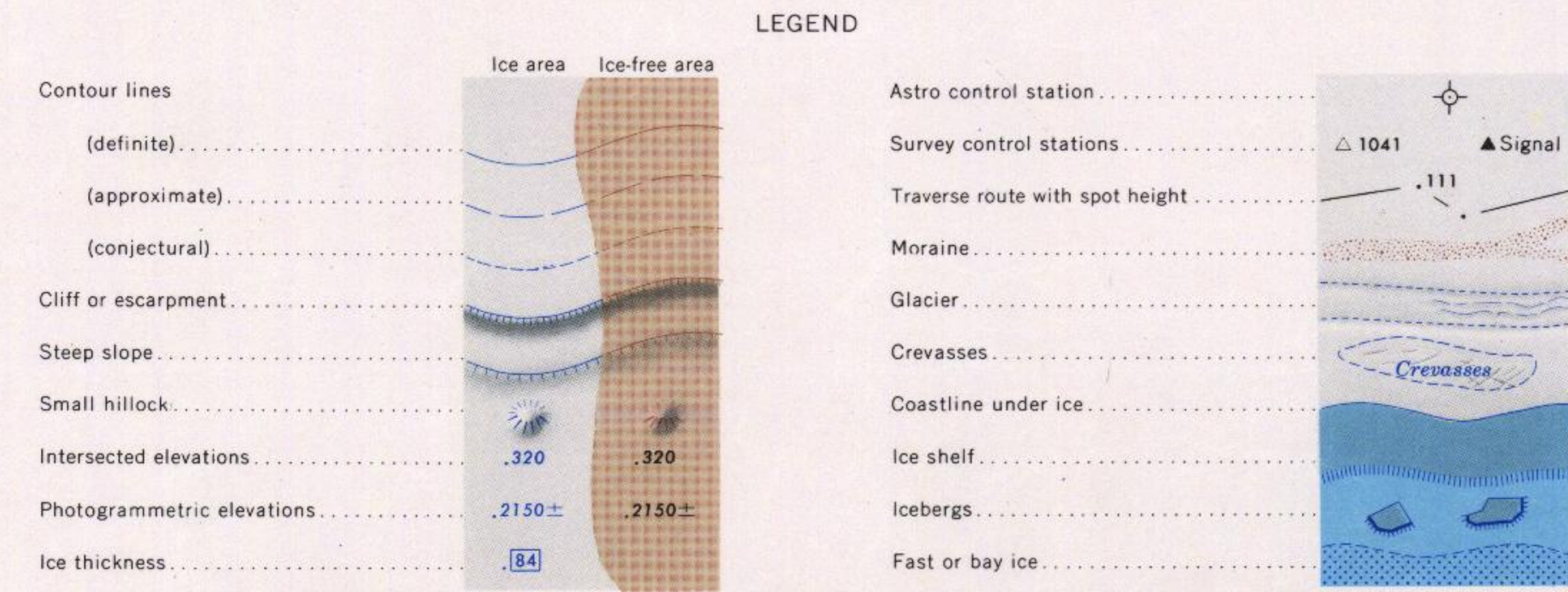
TMA NUMBER	FRAMES	FAN	HEIGHT	FOCAL LENGTH	DATE	TYPE
2528	46-71	V	26000	152.2	12-15-83	B&W
2529	72-94	V	26000	152.2	12-15-83	B&W
2530	95-116	V	26000	152.2	12-15-83	B&W
2531	117-140	V	26000	152.2	12-15-83	B&W
2532	141-169	V	26000	152.2	12-15-83	B&W
2533	170-193	V	26000	152.2	12-15-83	B&W
2534	194-226	V	26000	152.2	12-15-83	B&W
2535	227-256	V	26000	152.2	12-15-83	B&W
2536	257-290	V	26000	152.2	12-15-83	B&W
2639	169-197	V	26000	152.2	12-14-83	B&W
2640	198-231	V	26000	152.2	12-14-83	B&W
2641	232-271	V	26000	152.2	12-14-83	B&W

TMA NUMBER	FRAMES	FAN	HEIGHT	FOCAL LENGTH	DATE	TYPE
2562	149-161	V	24000	152.2	12-09-83	B&W
2563	162-174	V	10500	152.2	12-09-83	B&W

Mapped, edited, and published by the U. S. Geological Survey in cooperation with the National Science Foundation
Control by U. S. Geological Survey
Compiled in 1962 from U. S. Navy trimetrogon aerial photographs taken 1956-1959
Names approved by U. S. Board on Geographic Names
Absence of the crevasse symbol does not necessarily indicate a crevasse-free area



Lambert Conformal Conic Projection—Standard Parallels 76°40' and 79°20'.
CONTOUR INTERVAL 200 METERS—DATUM IS MEAN SEA LEVEL



Sheet numbering system based on International Map of the World

MOUNT DISCOVERY
ANTARCTICA
ST 57-60/10
S7800—E16200/1X6

FOR SALE BY U. S. GEOLOGICAL SURVEY, WASHINGTON, D. C. 20242

1983