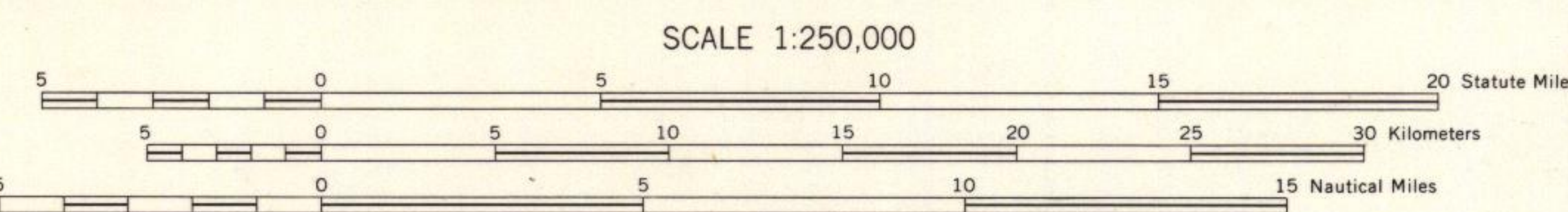
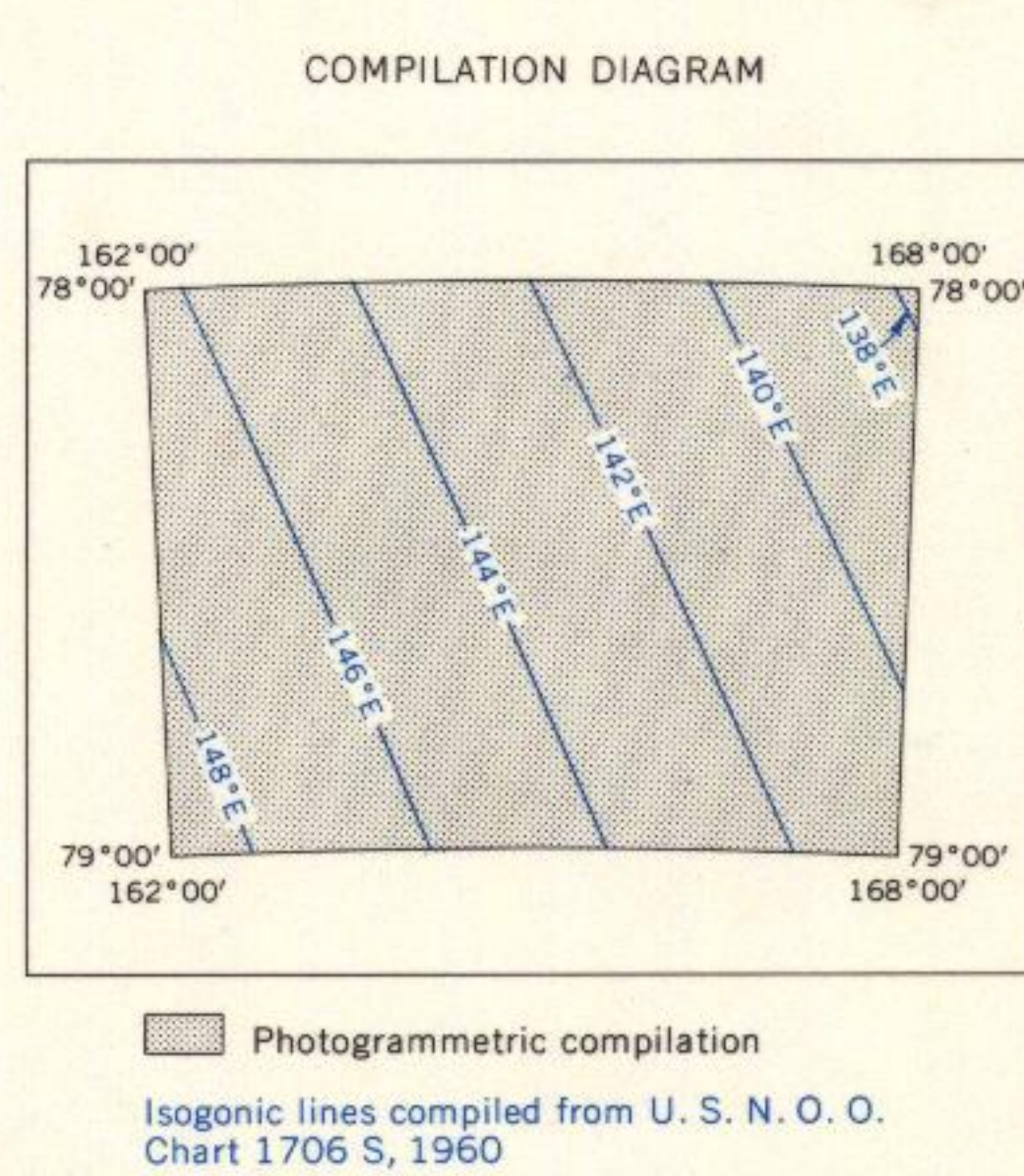




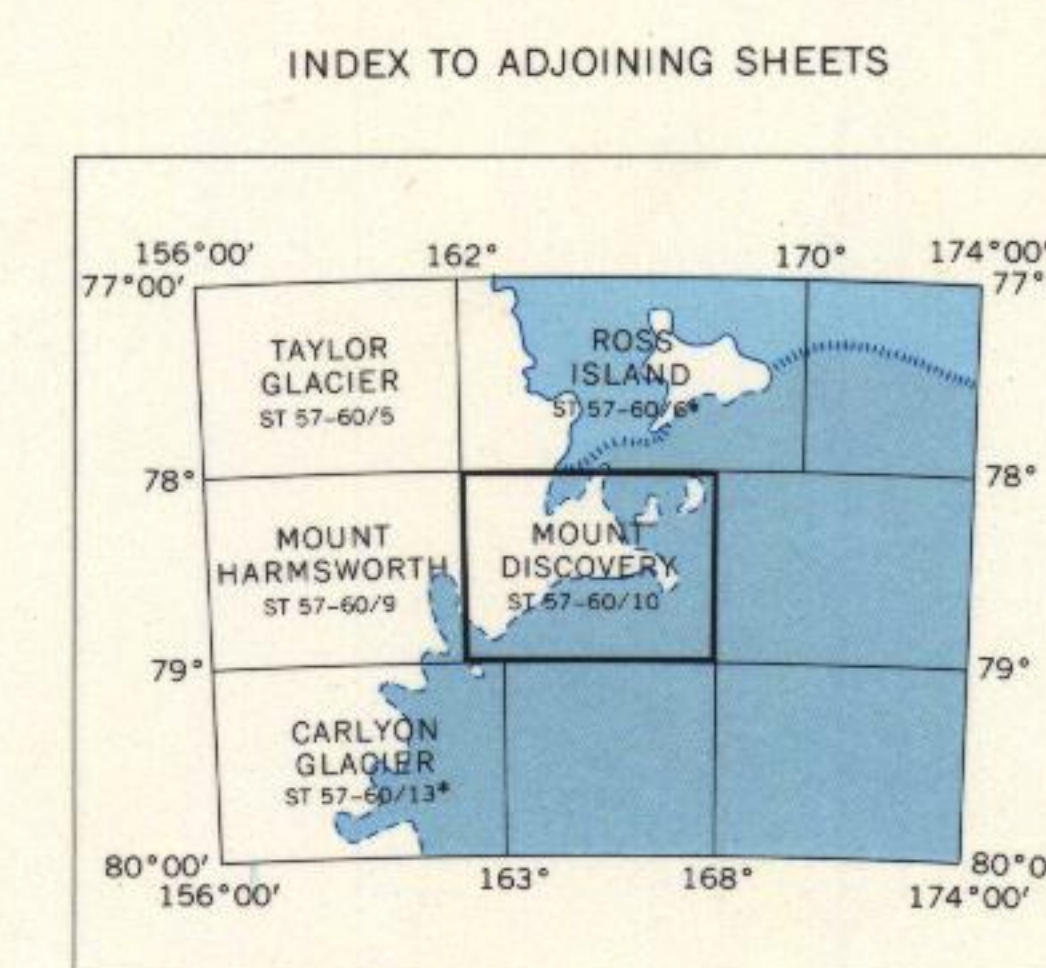
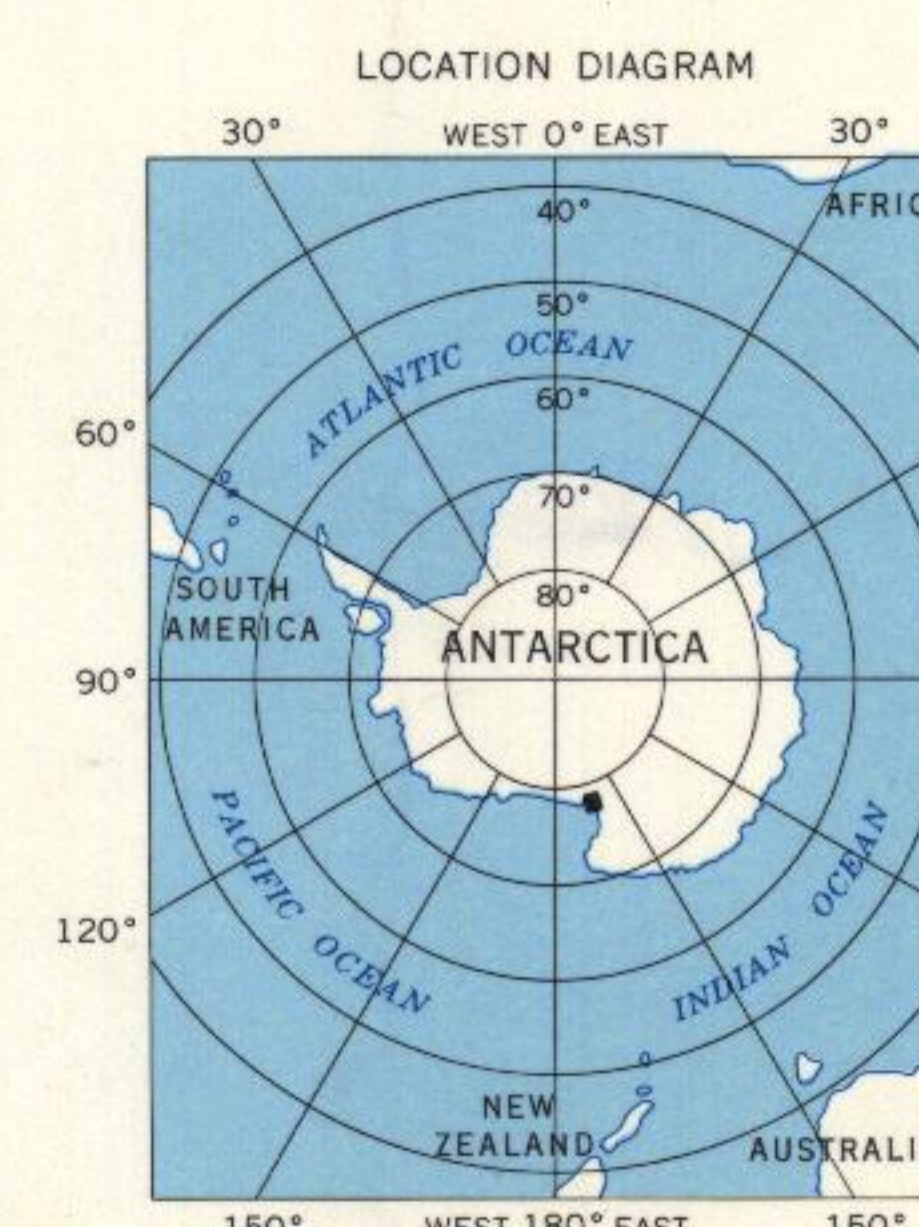
- TMA 546
- 833
- 829
- 831
- 827
- 825
- 2104
- 832
- 830
- 828
- 826
- 824
- 516
- 942
- 943
- 834
- 1045
- 1644
- 1219
- 1383
- 1291
- 1213
- 1274
- 1279
- 1794
- 839

Mapped, edited, and published by the U. S. Geological Survey in cooperation with the National Science Foundation  
Control by U. S. Geological Survey  
Compiled in 1962 from U. S. Navy trimetrogon aerial photographs taken 1956-1959  
Names approved by U. S. Board on Geographic Names  
Absence of the crevasse symbol does not necessarily indicate a crevasse-free area



Lambert Conformal Conic Projection—Standard Parallels 76°40' and 79°20'  
CONTOUR INTERVAL 200 METERS—DATUM IS MEAN SEA LEVEL

LEGEND	
Contour lines (definite)	Ice area
(approximate)	Ice-free area
(conjectural)	
Cliff or escarpment	
Steep slope	
Small hillock	
Intersected elevations	
Photogrammetric elevations	
Ice thickness	
Astro control station	
Survey control stations	
Traverse route with spot height	
Moraine	
Glacier	
Crevasse	
Coastline under ice	
Ice shelf	
Icebergs	
Fast or bay ice	



INDEX TO ADJOINING SHEETS

Sheet numbering system based on International Map of the World  
MOUNT DISCOVERY  
ANTARCTICA  
ST 57-60/10  
S7800-E16200/1X6

Sheet 2 of 2

#15