
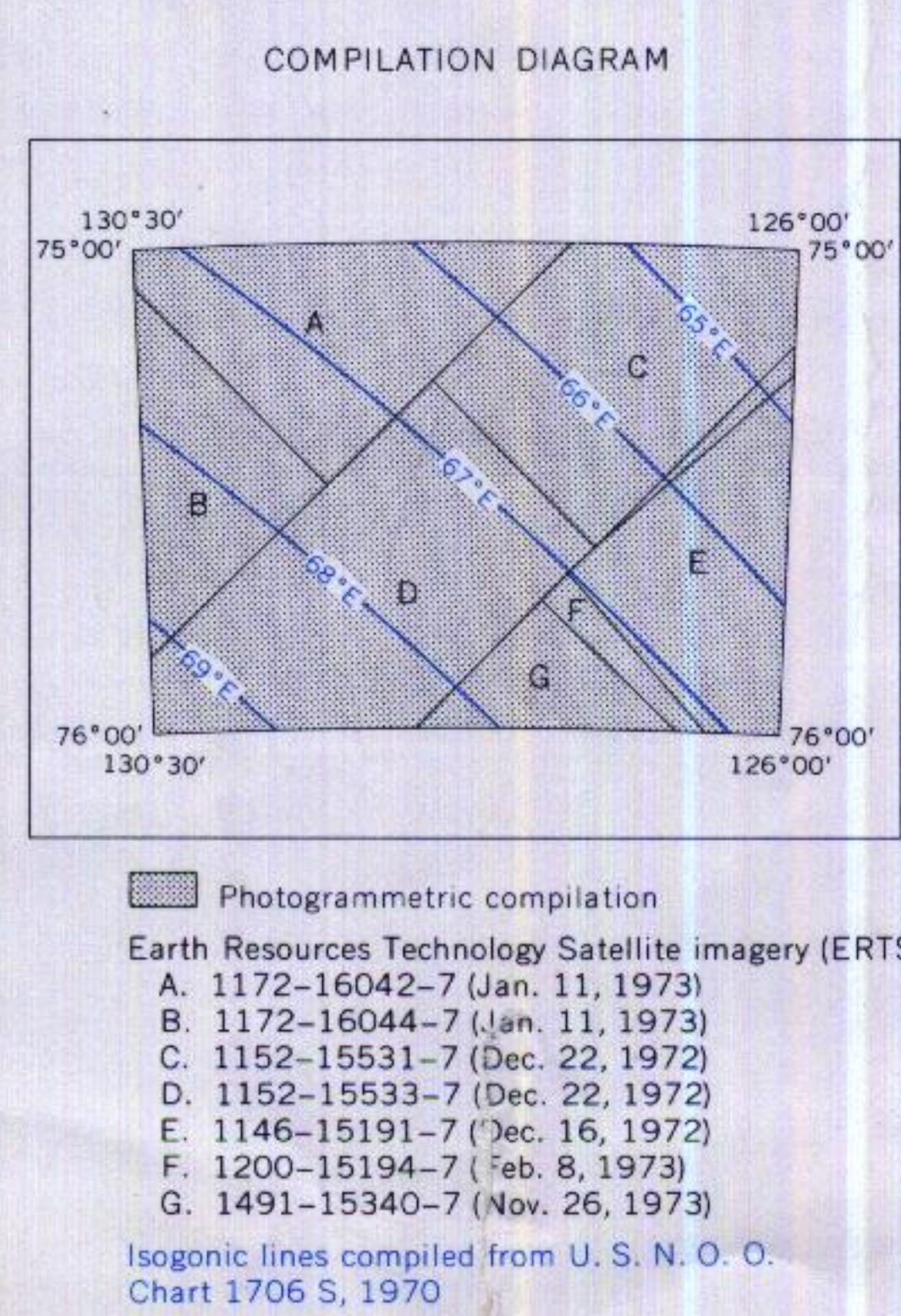
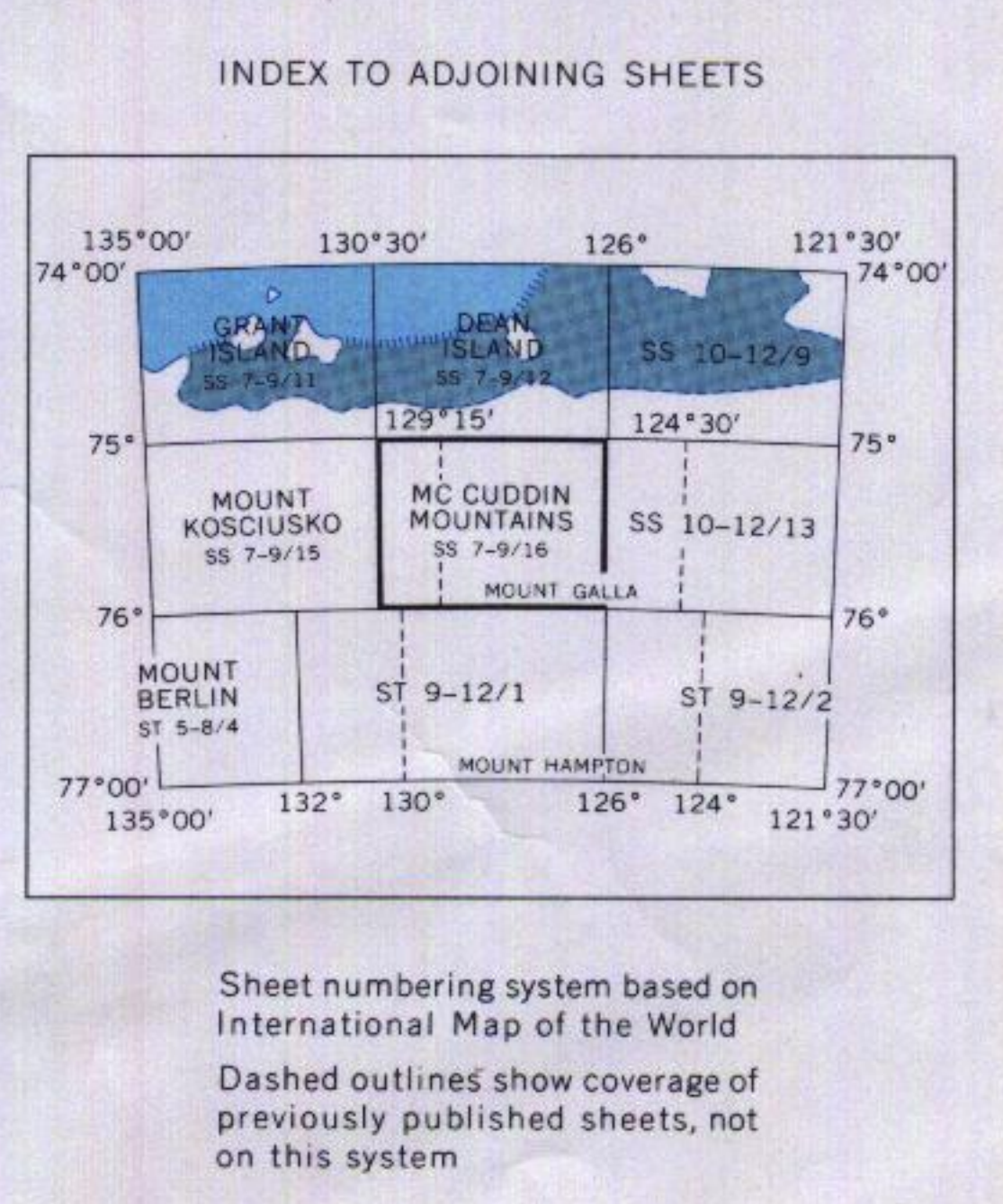
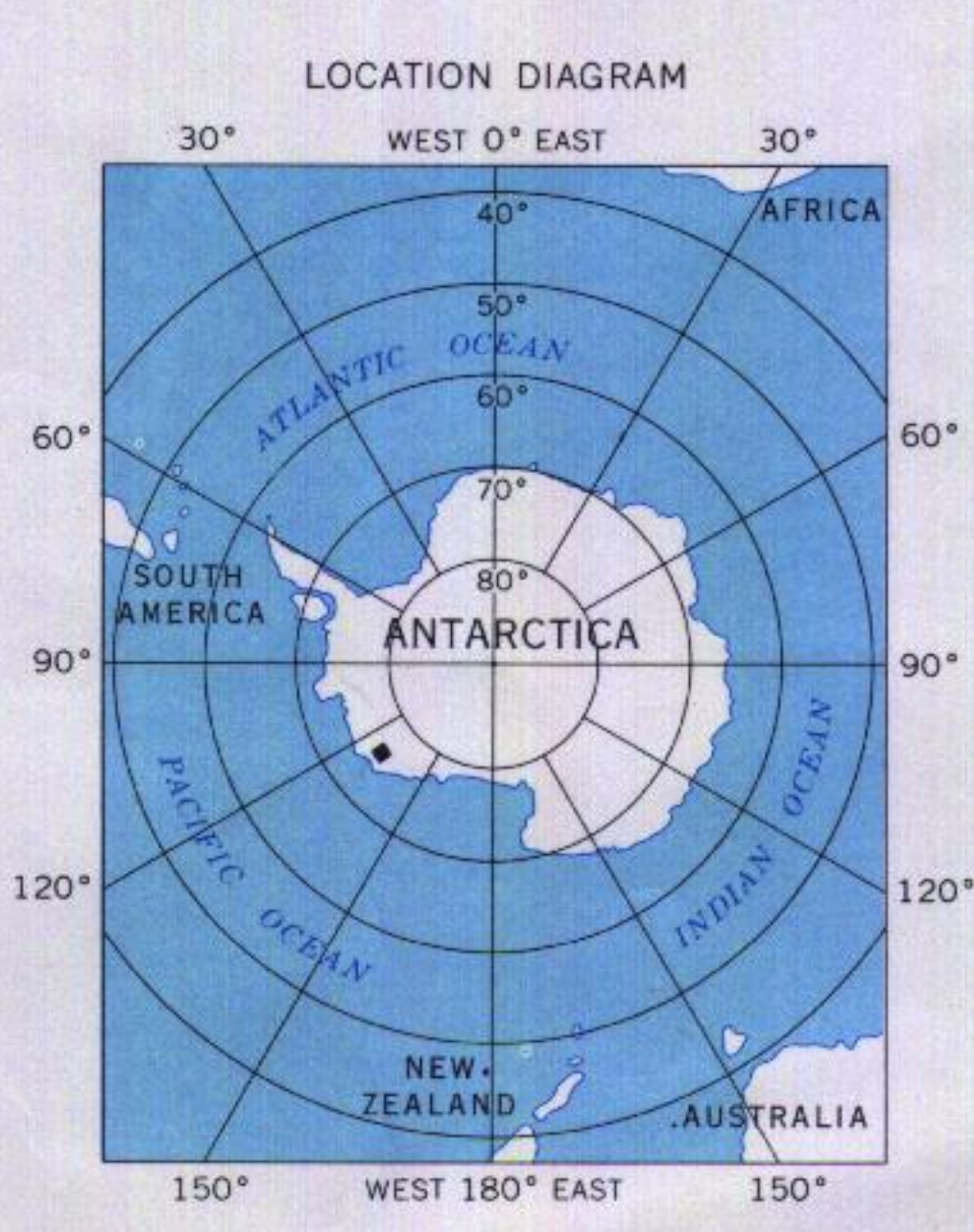
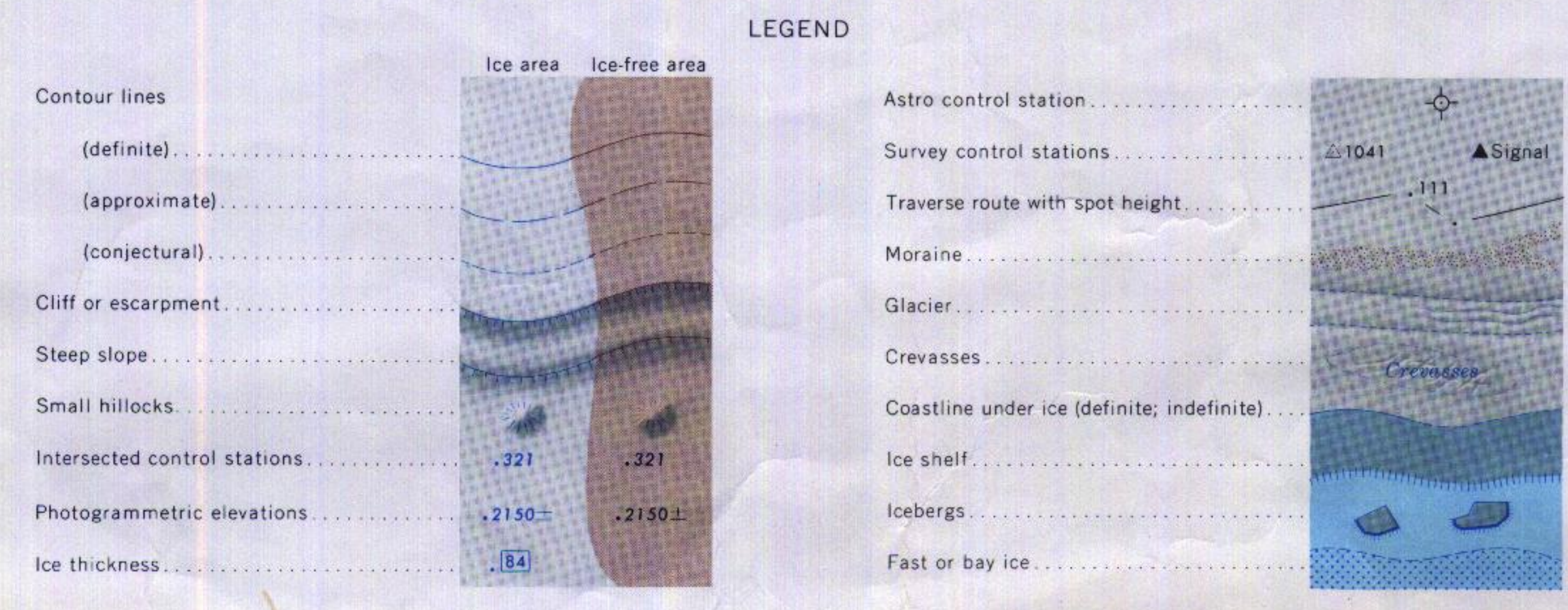


1629
1628
1627
1727

Mapped, edited, and published by the U. S. Geological Survey in cooperation with the National Science Foundation
Control by U. S. Geological Survey
Compiled in 1969 from U. S. Navy tricamera aerial photographs taken 1965-1966. Revised from ERTS-1 imagery taken 1972-1973 provided by NASA under Proposal SR-149
Names approved by U. S. Board on Geographic Names
Absence of the crevasse symbol does not necessarily indicate a crevasse-free area



Lambert Conformal Conic Projection—Standard Parallels 72°40' and 75°20'
CONTOUR INTERVAL 200 METRES—DATUM IS MEAN SEA LEVEL
Elevations and ice thickness in metres



#84