DEPARTMENT OF THE INTERIOR
UNITED STATES GEOLOGICAL SURVEY

HUT POINT PENINSULA

ANTARCTICA
PHOTOMAP

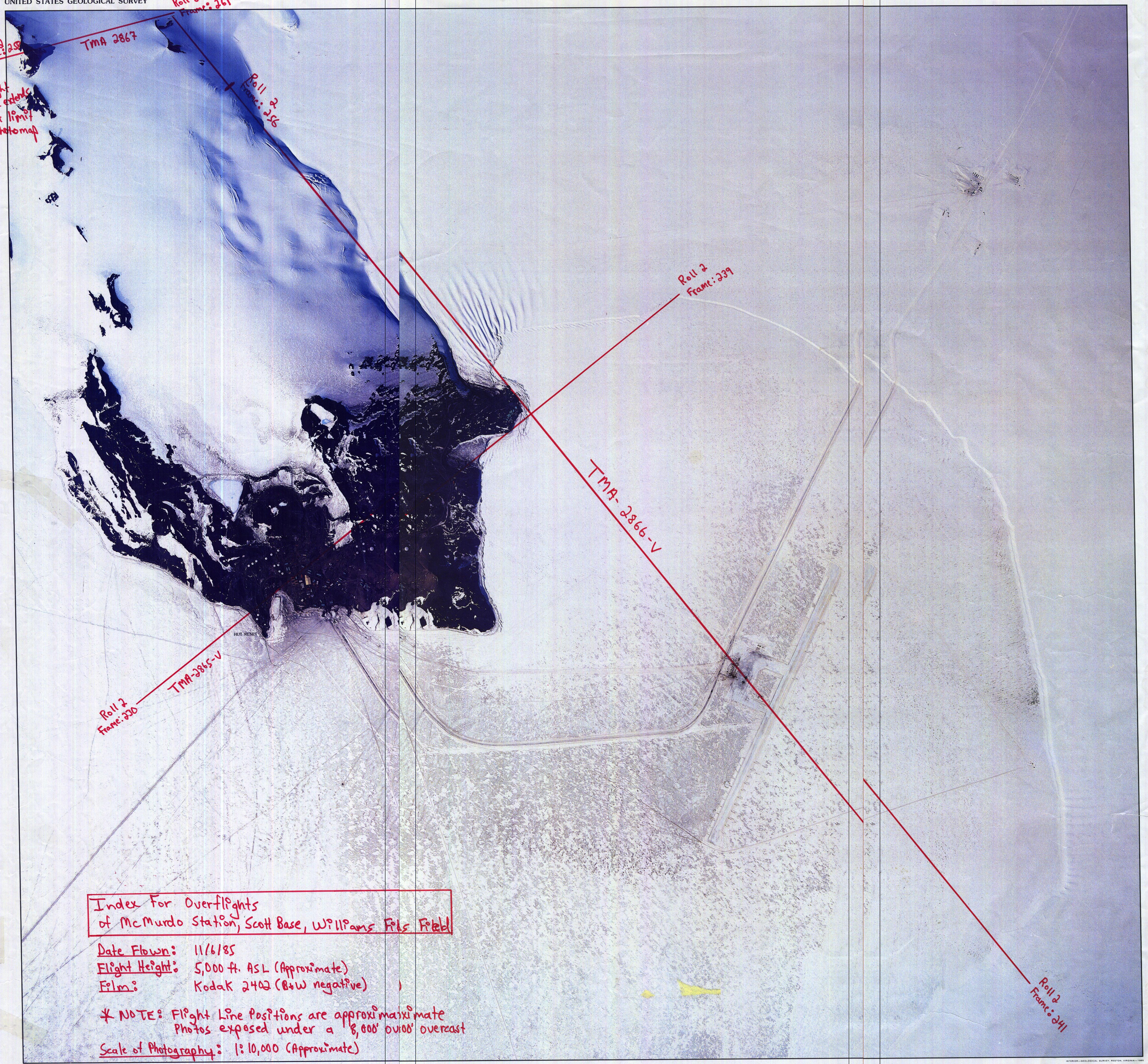

Index For Overflights
of McMurdo Station, Scott Base, Williams Fids Field

Date Flown: 11/6/85
Flight Height: 5,000 ft. ASL (Approximate)
Film: Kodak 2402 (B&W negative)

* NOTE: Flight Line Positions are approximaximate
Photos exposed under a 8,000' ov100' overcast

Scale of Photography: 1:10,000 (Approximate)

INTERIOR—GEOLOGICAL SURVEY, RESTON, VIRGINIA—1985

Produced by the United States Geological Survey

Photograph obtained by the U. S. Geological Survey in cooperation with the National Science Foundation and the United States Navy. Photograph was taken December 14, 1983, at a height of 26000 feet (7925 m) above terrain and is not rectified

GEOGRAPHIC ORIENTATION

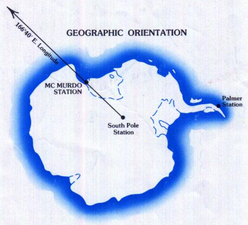

APPROXIMATE SCALE 1:13 500

2000 1500 1000 500 0 2000 4000 FEET

600 450 300 150 0 600 1200 METERS

FOR SALE BY U. S. GEOLOGICAL SURVEY, RESTON, VIRGINIA 22092

FEATURE IDENTIFICATION DIAGRAMCATION DIAGRAM

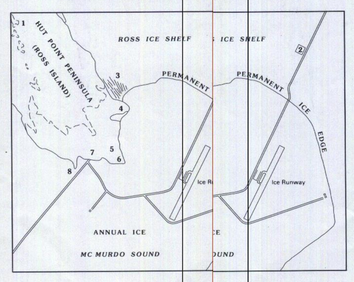

KEY

1. Castle Rock
2. Williams Field
3. Pressure ridges
4. Scott Base (NZ)
5. Observation Hill
6. Cape Armitage
7. McMurdo Station (USA)
8. Hut Point

HUT POINT PENINSULA
ANTARCTICA
1983

EXPERIMENTAL EDITION