



ONLY DEEP FREEZE 84-85 PHOTOGRAPHY

UNITED STATES
DEPARTMENT OF THE INTERIOR
GEOLOGICAL SURVEY

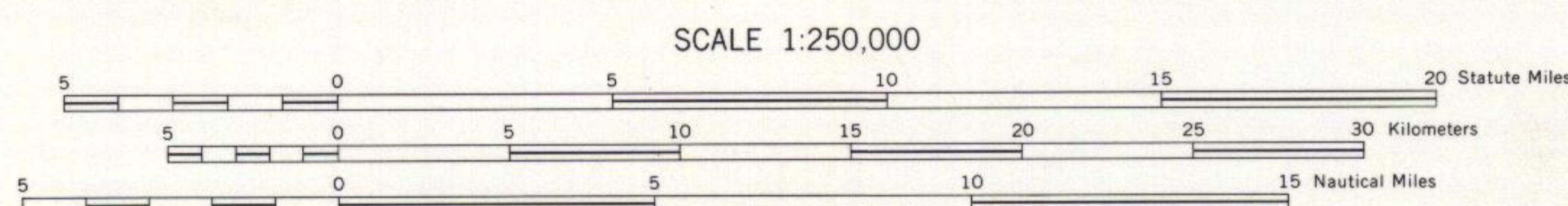
HOLLAND RANGE

ANTARCTICA
1:250,000 RECONNAISSANCE SERIES



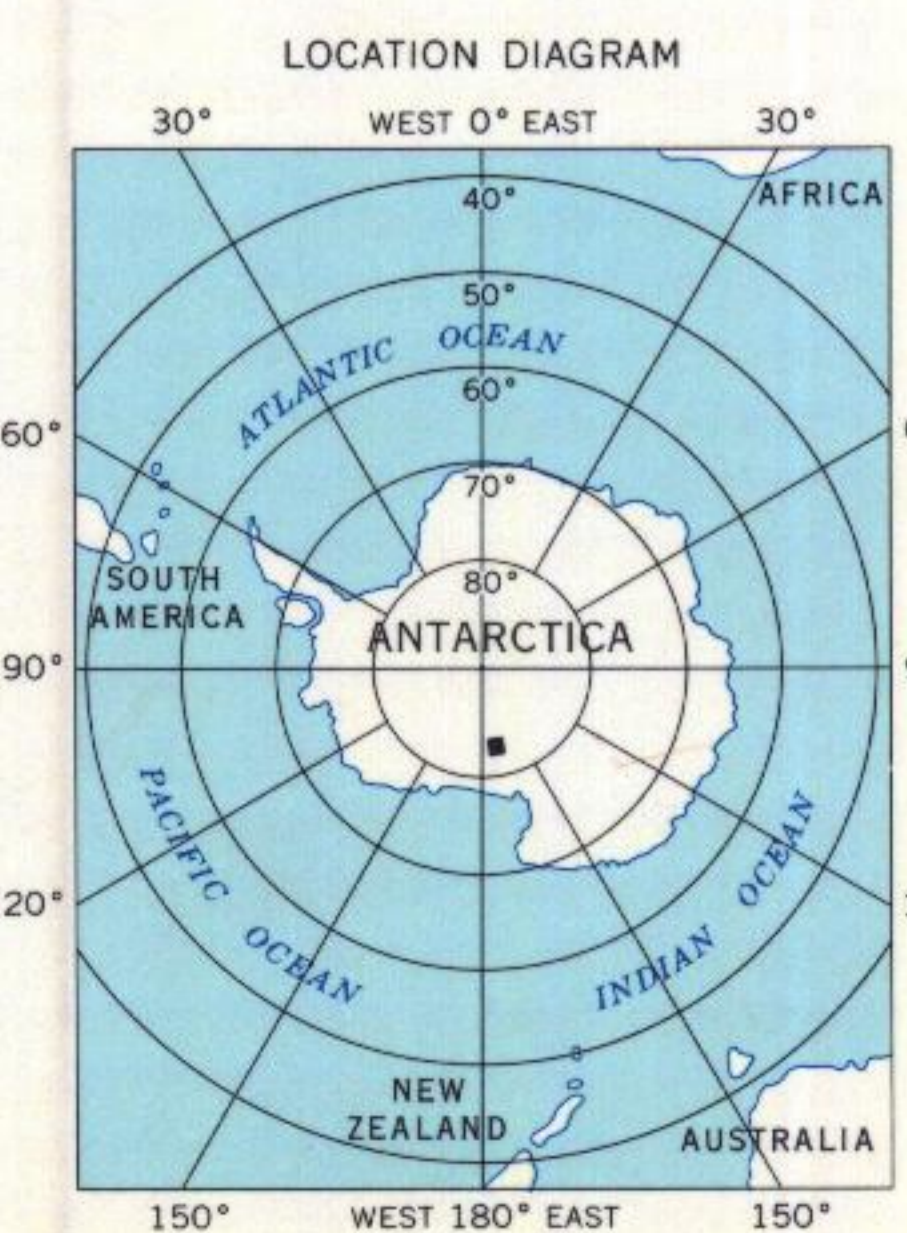
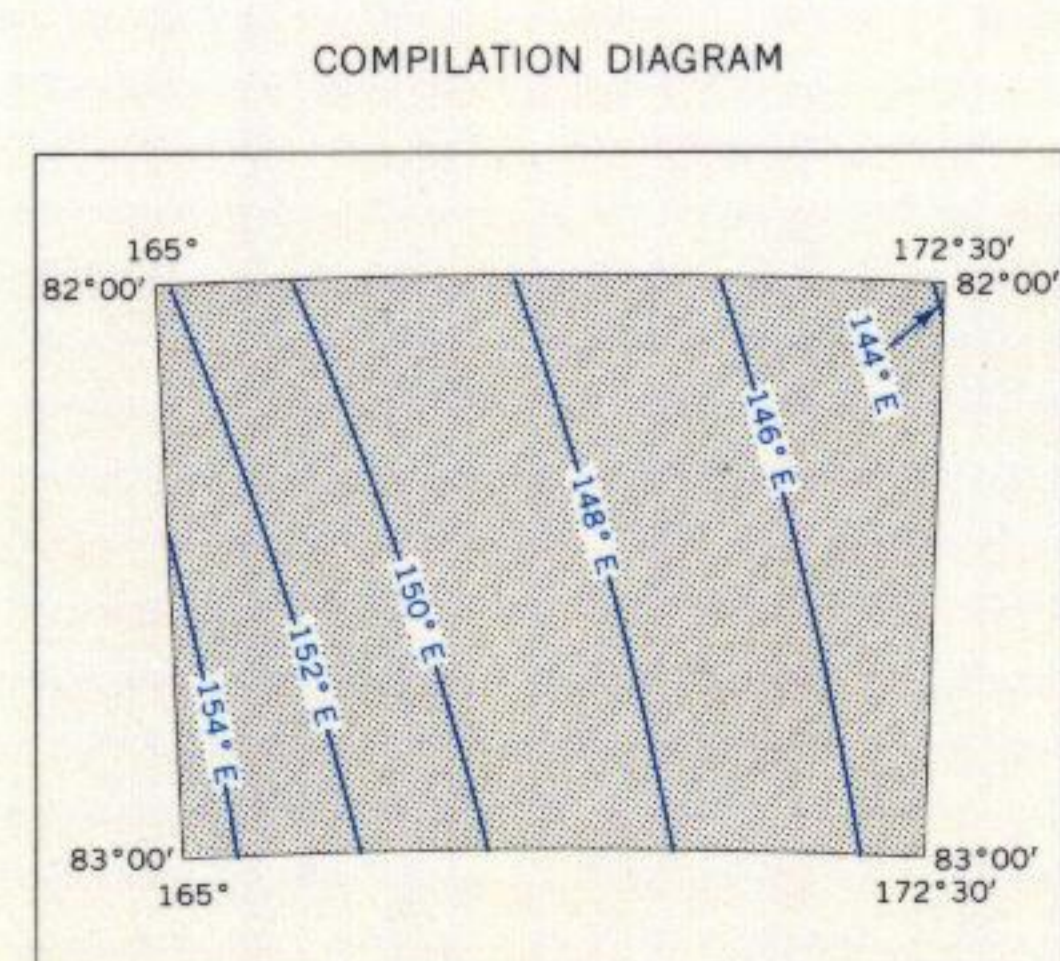
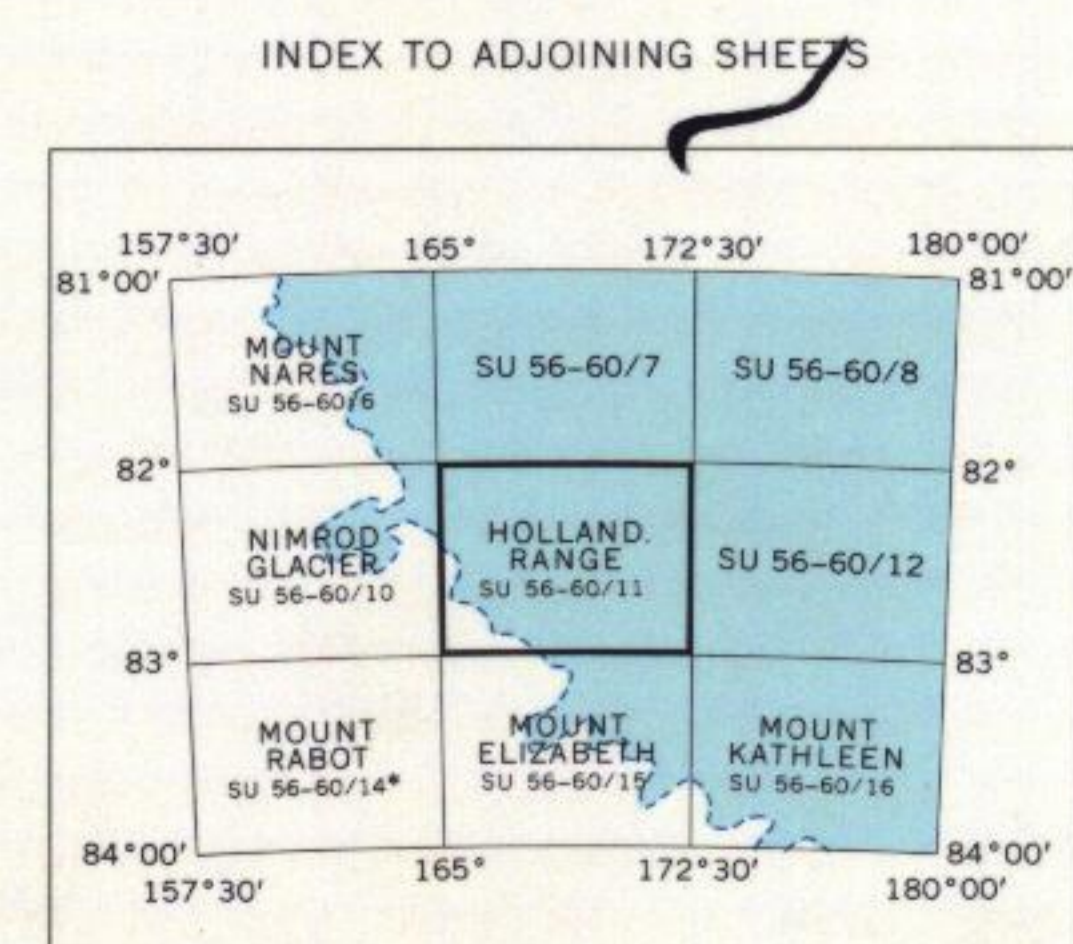
TMA 2831, 2848

Mapped, edited, and published by the U. S. Geological Survey in cooperation with the National Science Foundation
Control by U. S. Geological Survey
Compiled in 1964 from U. S. Navy trimetrogon aerial photographs taken 1960
Names approved by U. S. Board on Geographic Names
Absence of the crevasse-free symbol does not necessarily indicate a crevasse-free area



Polar Stereographic Projection—Standard Parallel 80°14'
CONTOUR INTERVAL 200 METERS—DATUM IS MEAN SEA LEVEL
Elevations and ice thickness in meters

| LEGEND | |
|----------------------------------|--|
| Contour lines | Ice area / Ice-free area |
| (definite) | Astro control station |
| (approximate) | Survey control stations |
| (conjectural) | Traverse route with spot height |
| Cliff or escarpment | Moraine |
| Steep slope | Glacier |
| Small hillocks | Crevasse |
| Intersected elevations | Coastline under ice (definite, indefinite) |
| Photogrammetric elevations | Ice shelf |
| Ice thickness | Icebergs |
| | Fast or bay ice |



Sheet numbering system based on International Map of the World

HOLLAND RANGE
ANTARCTICA
SU 56-60/11
SB200—E16500/1X7.5

14 JUL 1987

ORIGINAL

FOR SALE BY U. S. GEOLOGICAL SURVEY, WASHINGTON, D. C. 20242

121