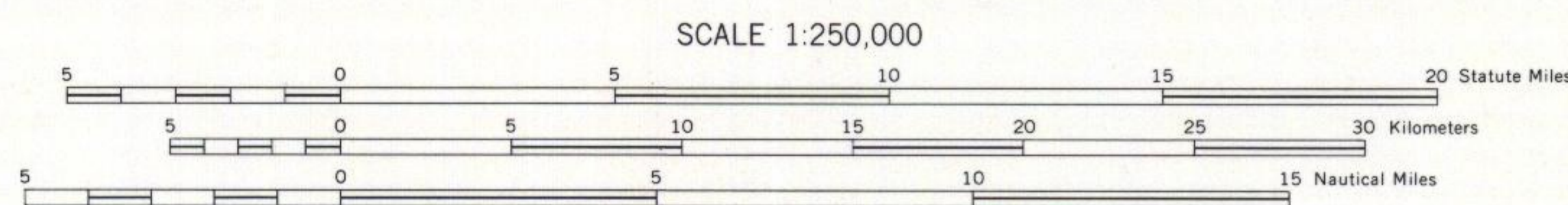
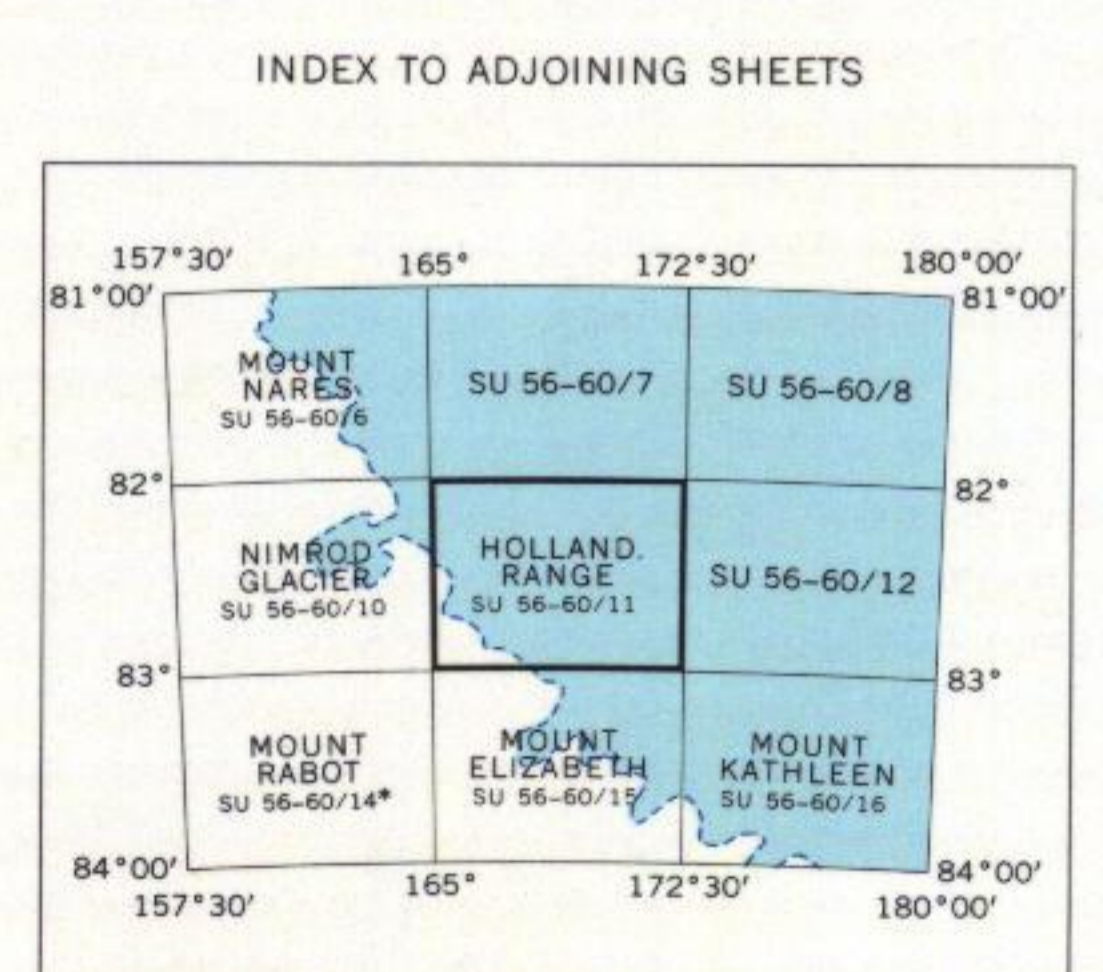
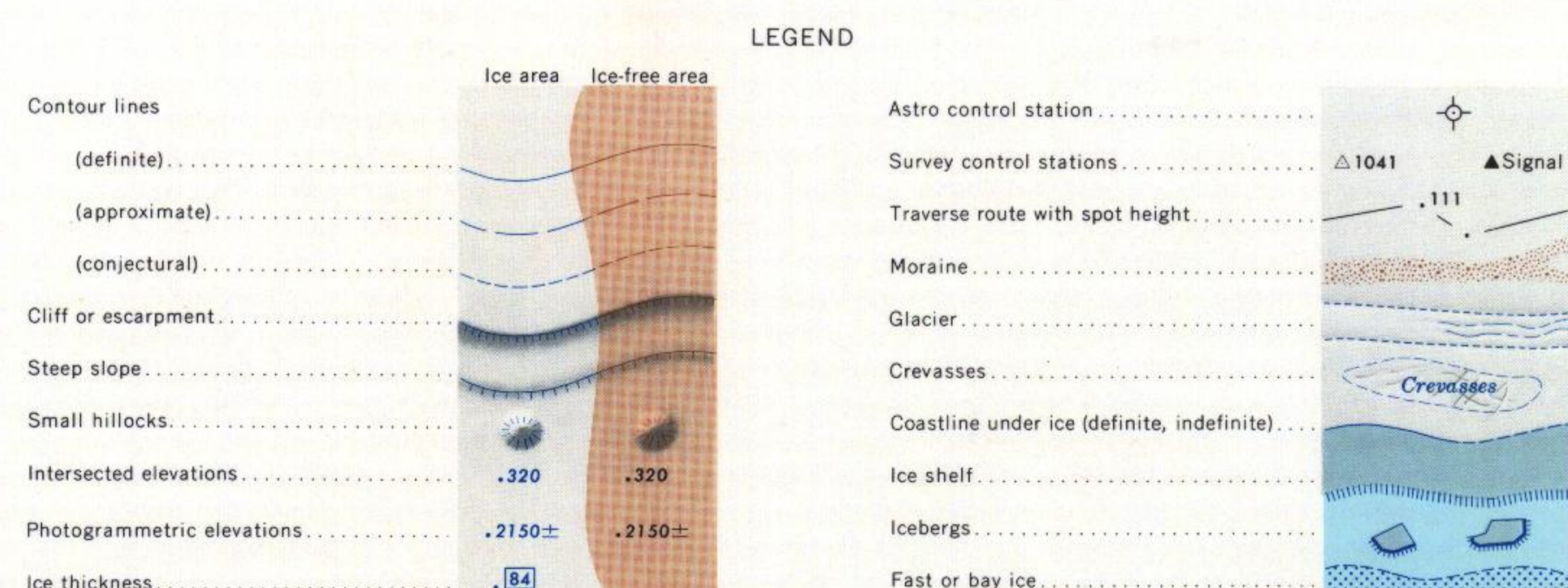
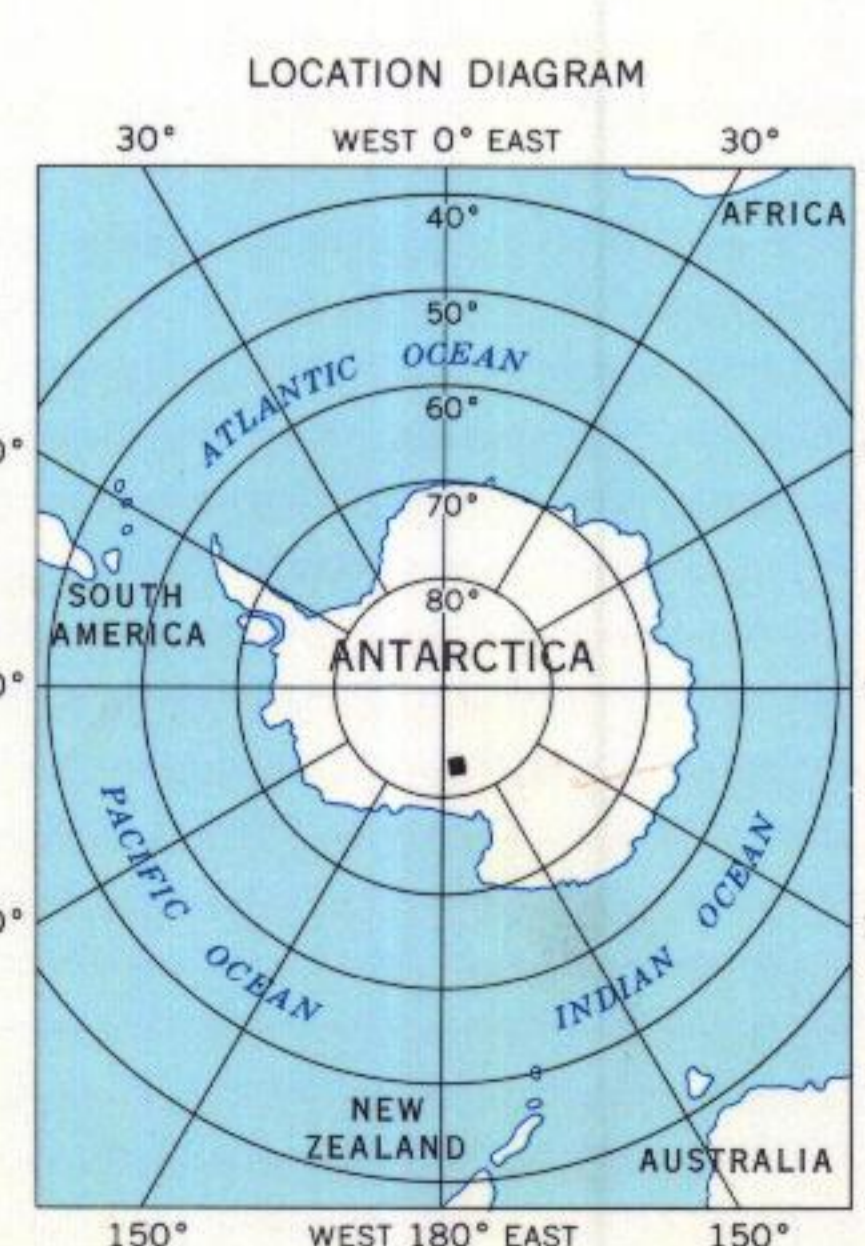
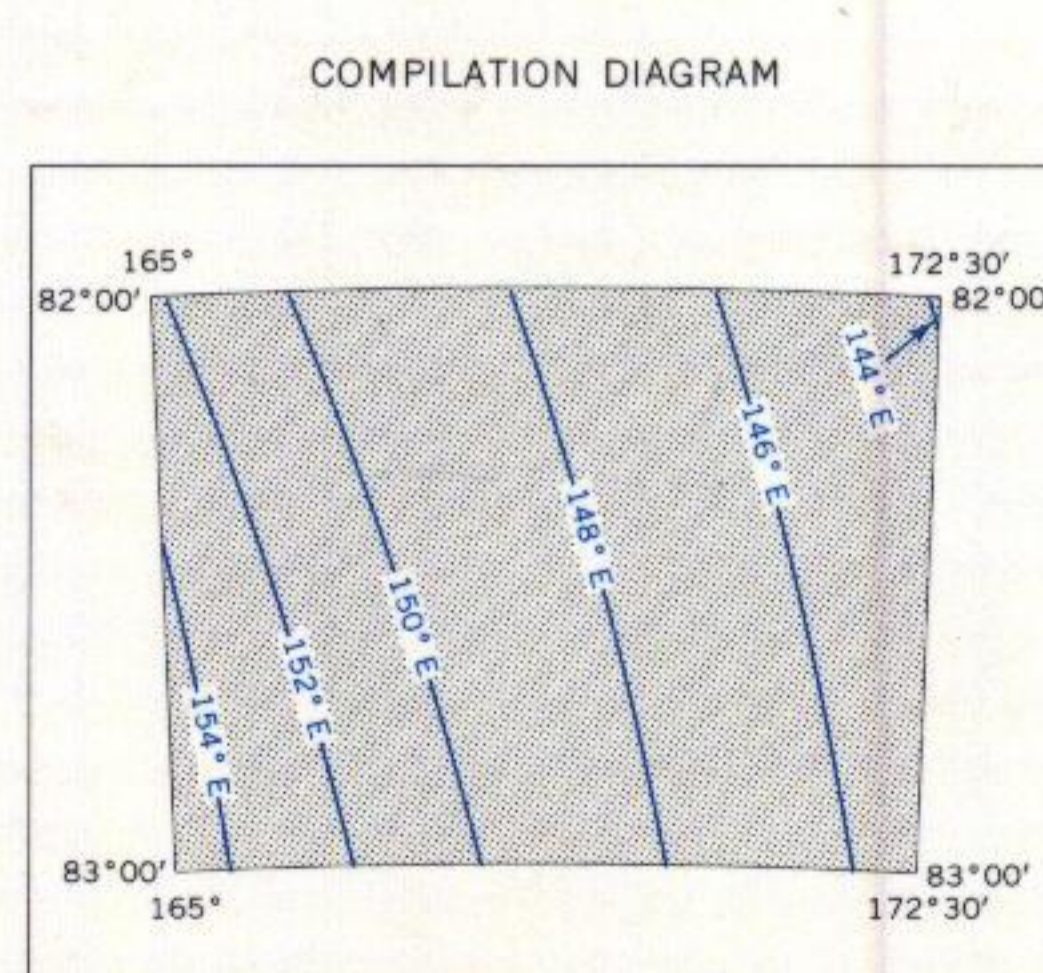


Mapped, edited, and published by the U. S. Geological Survey in cooperation with the National Science Foundation
Control by U. S. Geological Survey
Compiled in 1964 from U. S. Navy trimetrogon aerial photographs taken 1960
Names approved by U. S. Board on Geographic Names
Absence of the crevasse symbol does not necessarily indicate a crevasse-free area



Polar Stereographic Projection—Standard Parallel 80°14'
CONTOUR INTERVAL 200 METERS—DATUM IS MEAN SEA LEVEL
Elevations and ice thickness in meters



Photogrammetric compilation
Isogonic lines compiled from U. S. N. O. O. Chart 1706 S, 1960

HOLLAND RANGE
ANTARCTICA
SU 56-60/11
S8200—E16500/1X7.5

FOR SALE BY U. S. GEOLOGICAL SURVEY, WASHINGTON, D. C. 20242

1985