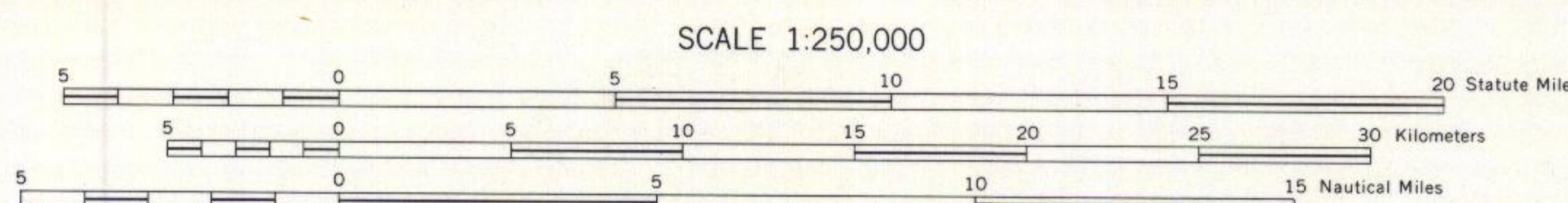
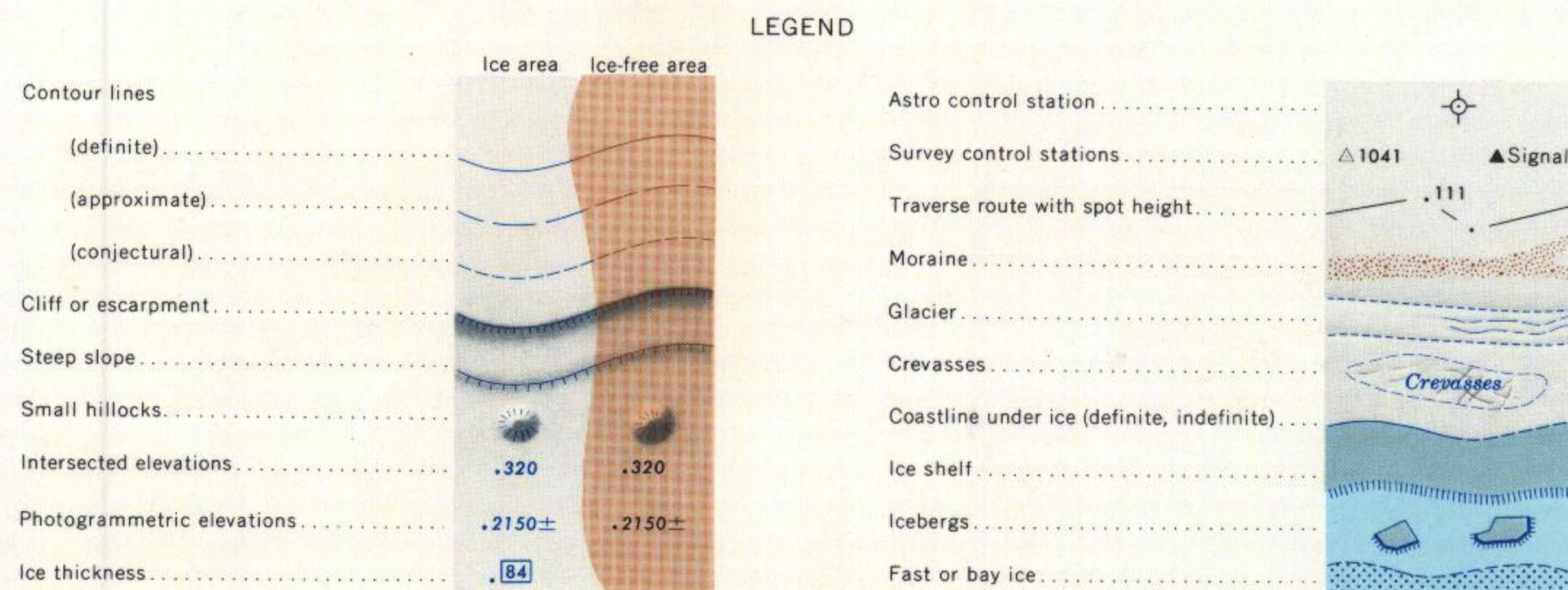


TMA 764  
847  
765  
958  
956

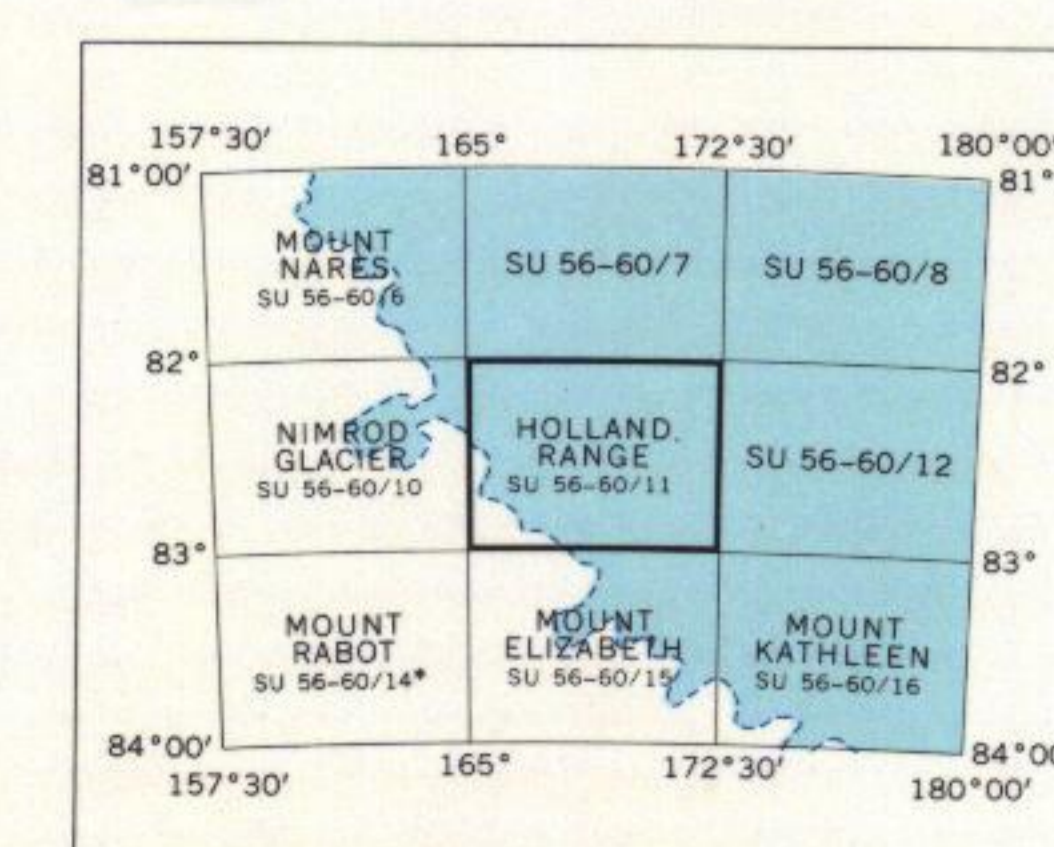
Mapped, edited, and published by the U. S. Geological Survey  
in cooperation with the National Science Foundation  
Control by U. S. Geological Survey  
Compiled in 1964 from U. S. Navy trimetron aerial  
photographs taken 1960  
Names approved by U. S. Board on Geographic Names  
Absence of the crevasse symbol does not necessarily  
indicate a crevasse-free area



Polar Stereographic Projection—Standard Parallel 80°14'  
CONTOUR INTERVAL 200 METERS—DATUM IS MEAN SEA LEVEL  
Elevations and ice thickness in meters



INDEX TO ADJOINING SHEETS



Sheet numbering system based on  
International Map of the World

HOLLAND RANGE  
ANTARCTICA  
SU 56-60/11  
S8200—E16500/1X7.5

