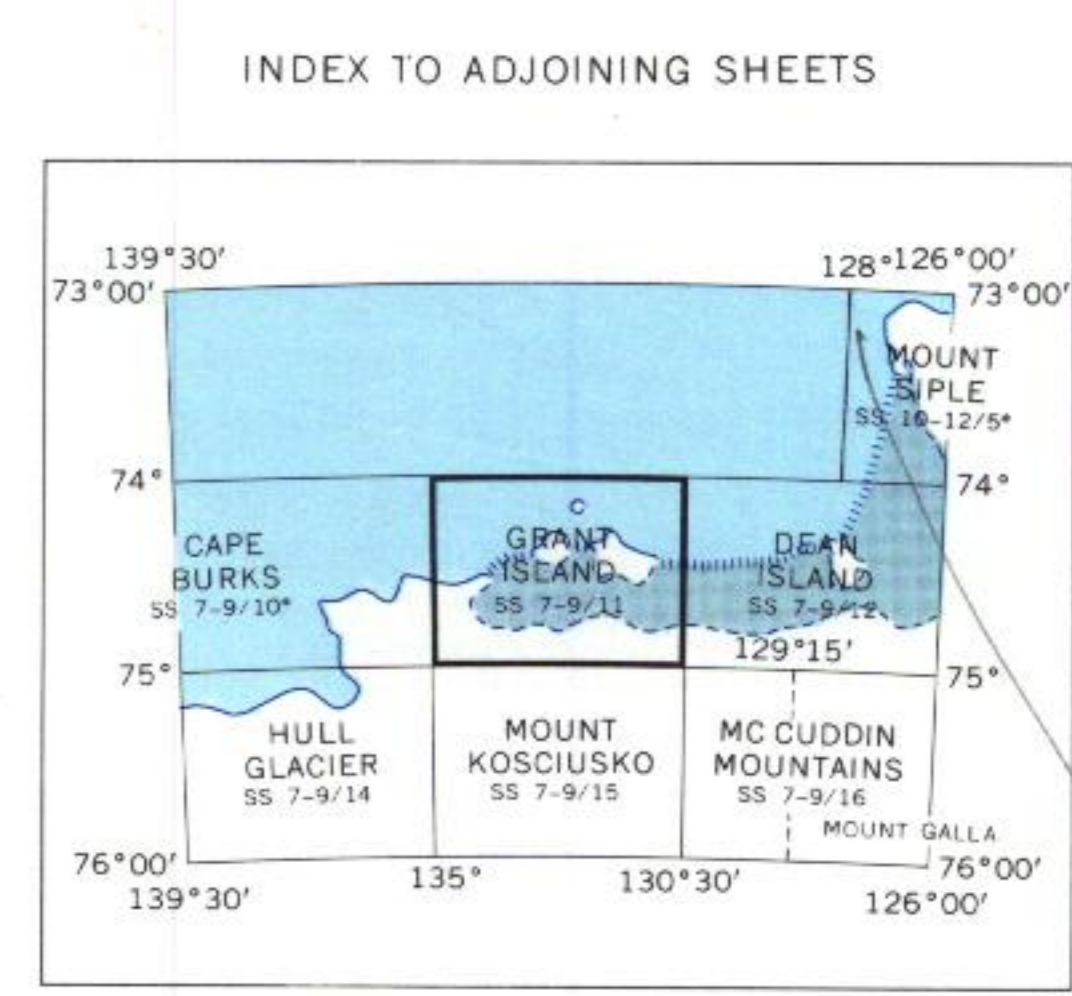
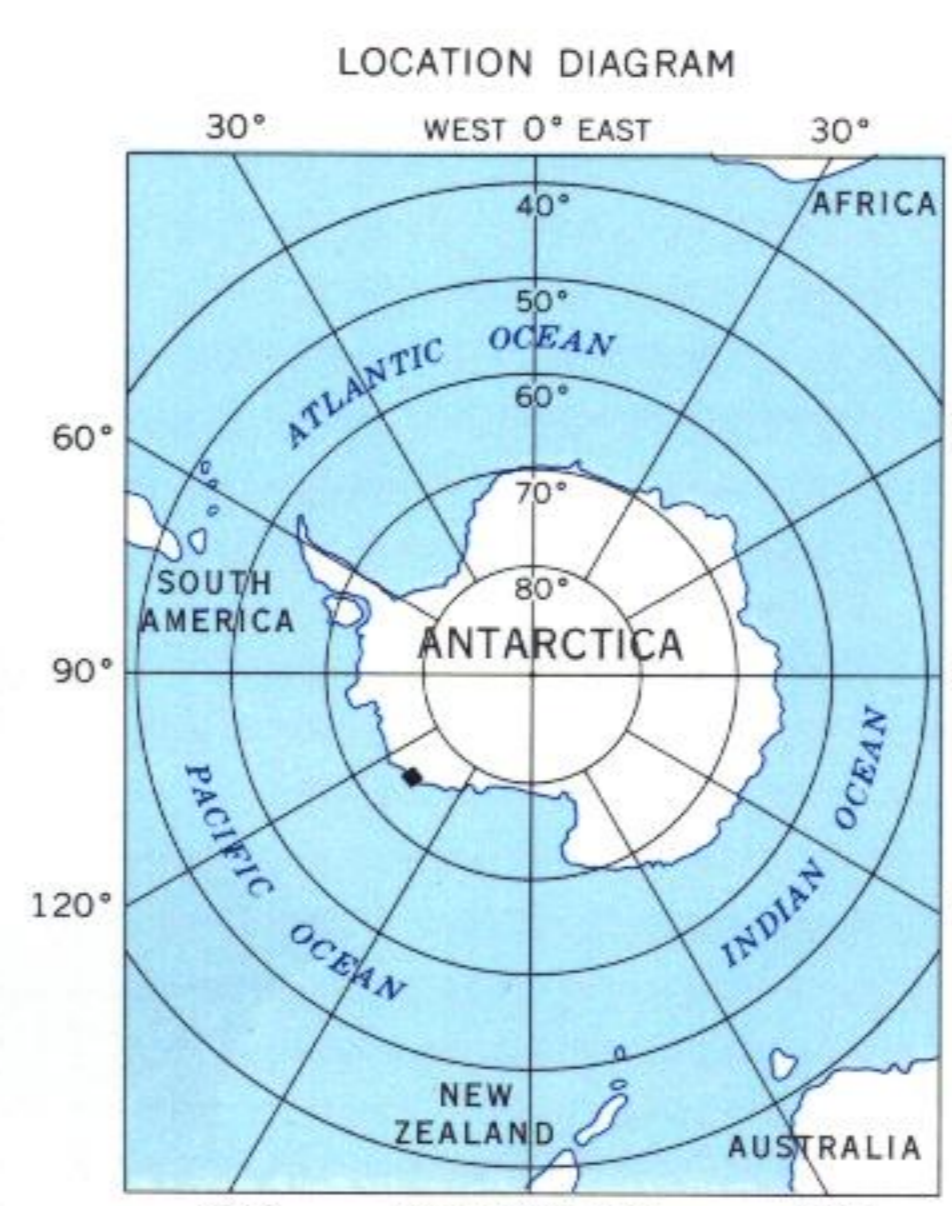
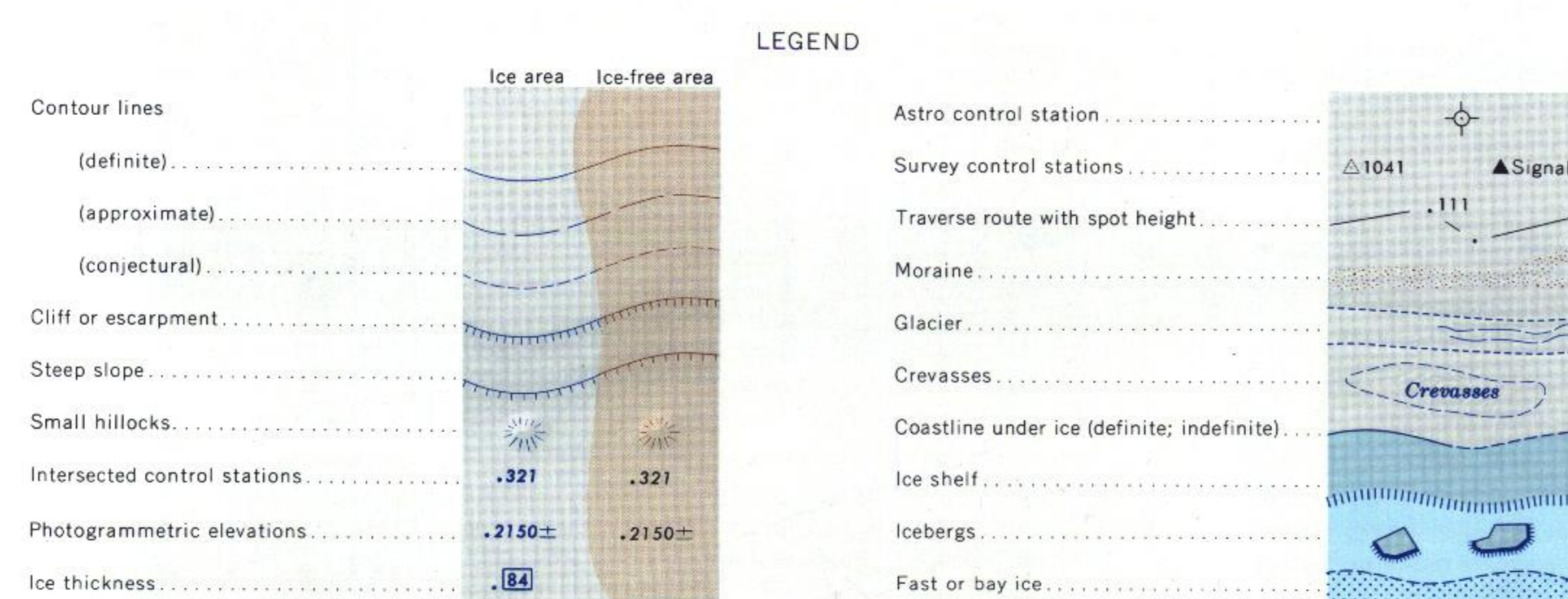
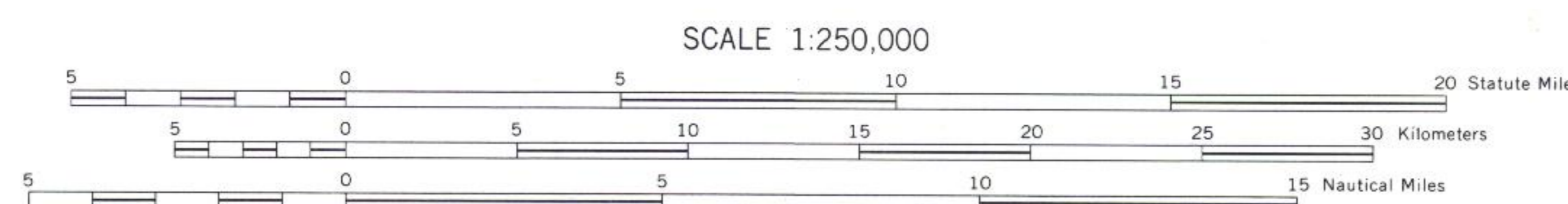
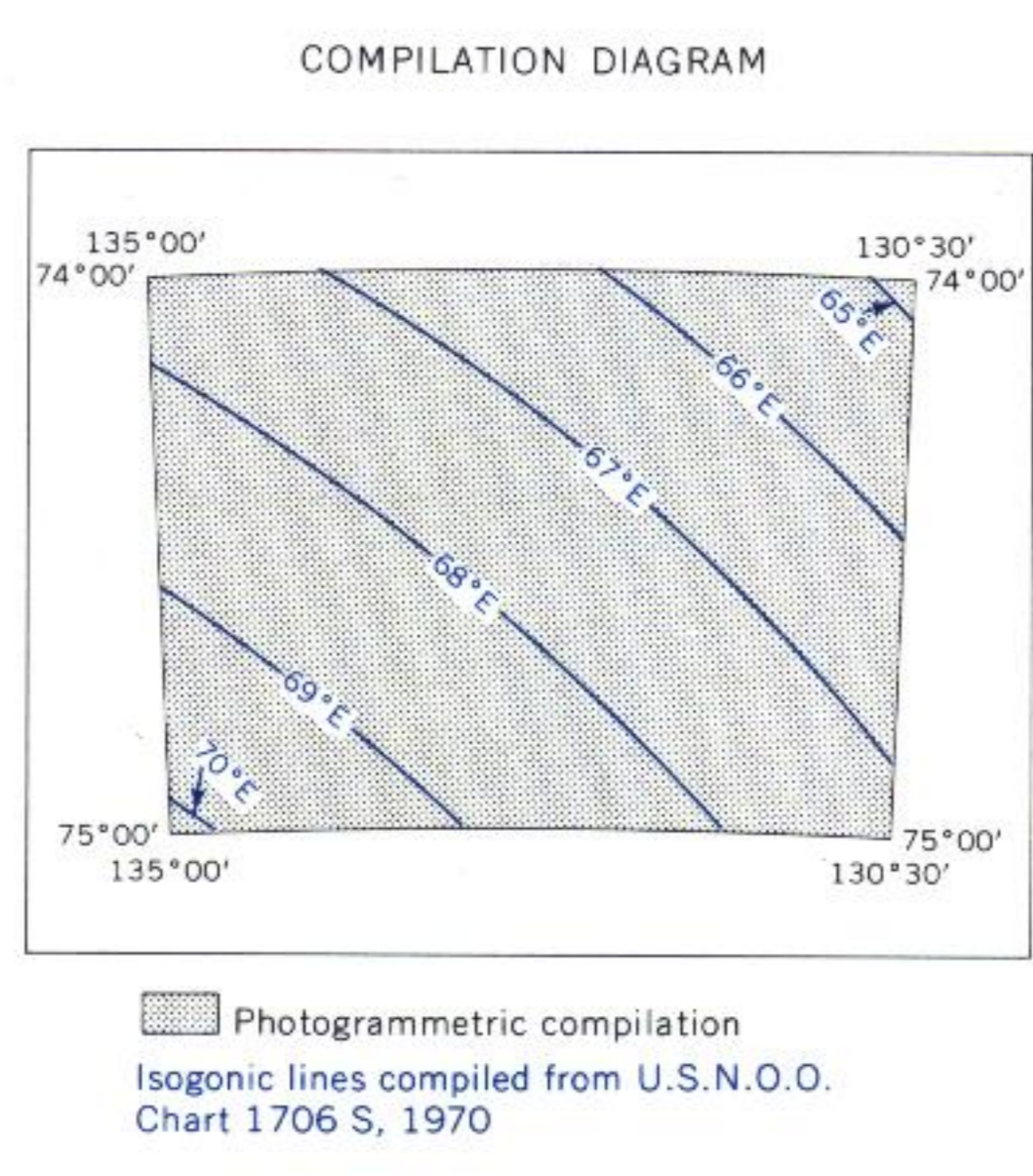


TMA  
1541  
1633  
1621  
1632  
1729  
1631  
1630

Mapped, edited, and published by the U. S. Geological Survey in cooperation with the National Science Foundation Control by U. S. Geological Survey  
Compiled in 1969 from U. S. Navy tricamera aerial photographs taken 1964-1966  
Hydrographic data by U. S. Naval Oceanographic Office This information is not intended for navigational purposes  
Names approved by U. S. Board on Geographic Names  
Absence of the crevasse symbol does not necessarily indicate a crevasse-free area



Sheet numbering system based on International Map of the World  
Dashed outlines show coverage of previously published sheets, not on this system