UNITED STATES
DEPARTMENT OF THE INTERIOR
GEOLOGICAL SURVEY

FRANKLIN ISLAND

ANTARCTICA
1:250,000 RECONNAISSANCE SERIES

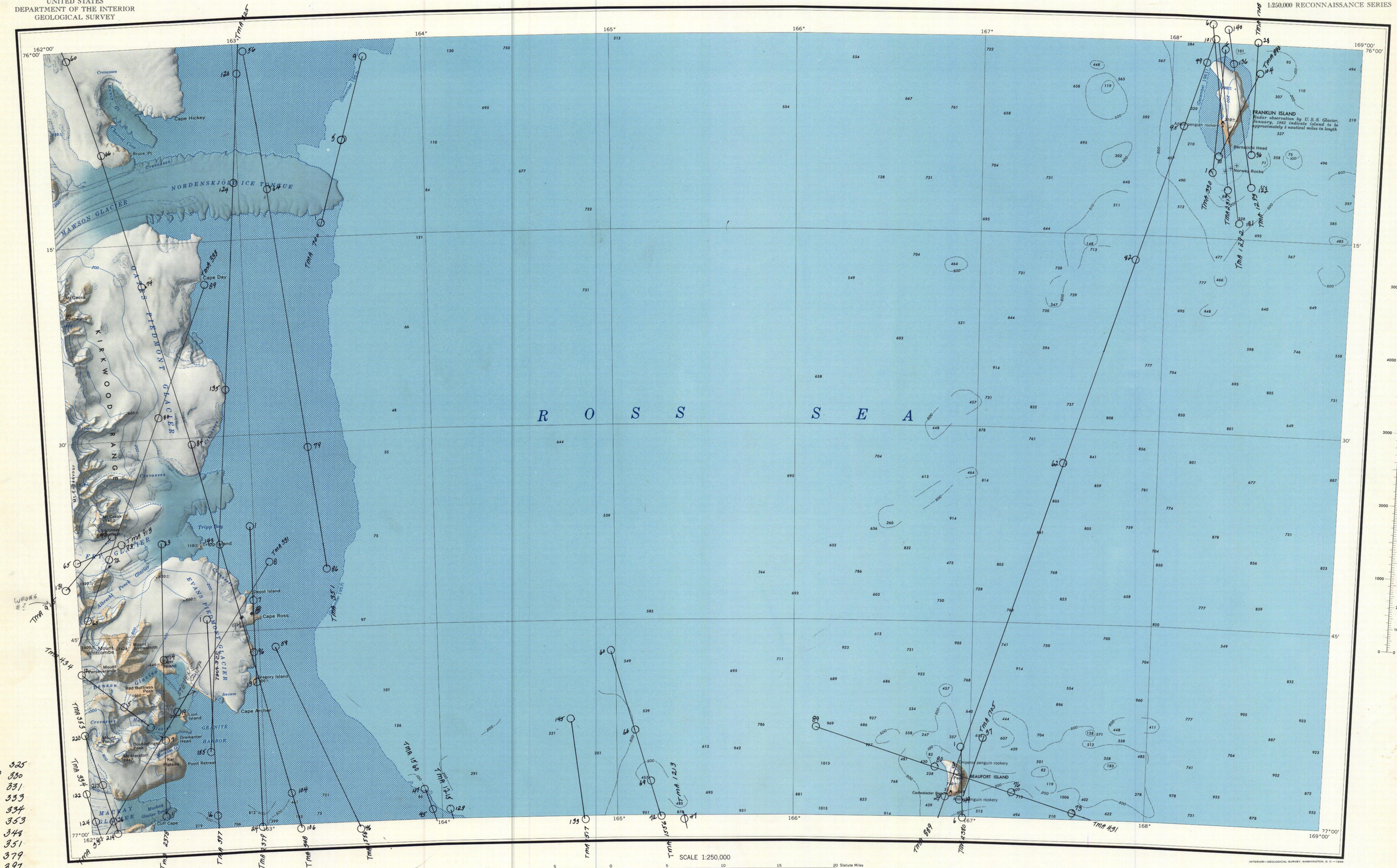

Mapped, edited, and published by the U. S. Geological Survey in cooperation with the National Science Foundation

Control by U. S. Geological Survey and U. S. Naval Oceanographic Office

Compiled in 1962 from U. S. Navy trimetrogon aerial photographs taken 1957–1961

Hydrographic data by U.S. Naval Oceanographic Office
This information is not intended for navigational purposes

Names approved by U. S. Board on Geographic Names

Absence of the crevasse symbol does not necessarily indicate a crevasse-free area

COMPILATION DIAGRAM

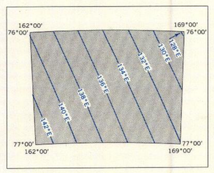

Photogrammetric compilation

Isogonic lines compiled from U.S.N.O.O Chart 1706 S, 1960

SCALE 1:250,000

5 0 5 10 15 20 Statute Miles

5 0 5 10 15 20 25 30 Kilometers

5 0 5 10 15 Nautical Miles

Lambert Conformal Conic Projection—Standard Parallels 76°40' and 79°20'
CONTOUR INTERVAL 200 METERS—DATUM IS MEAN SEA LEVEL
Elevations and depths in meters

LEGEND

Contour lines
(definite)
(approximate)
(conjectural)
Cliff or escarpment
Steep slope
Small hillocks
Intersected elevations .320 .320
Photogrammetric elevations .2150± .2150±
Ice thickness .84

Ice area | Ice-free area

Astro control station
Survey control stations △1041 ▲Signal
Traverse route with spot height .111
Moraine
Glacier
Crevasses
Coastline under ice
Ice shelf
Icebergs
Fast or bay ice

LOCATION DIAGRAM

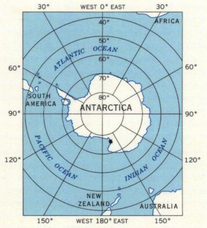

INDEX TO ADJOINING SHEETS

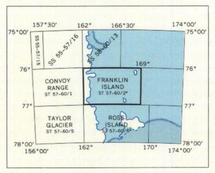

Sheet numbering system based on International Map of the World

INTERIOR—GEOLOGICAL SURVEY, WASHINGTON, D. C.—1965

FOR SALE BY U. S. GEOLOGICAL SURVEY, WASHINGTON, D. C. 20242

FRANKLIN ISLAND
ANTARCTICA
ST 57-60/2* (162°E–169°E)
S7600—E16200/1X7

#14