FRANKLIN ISLAND

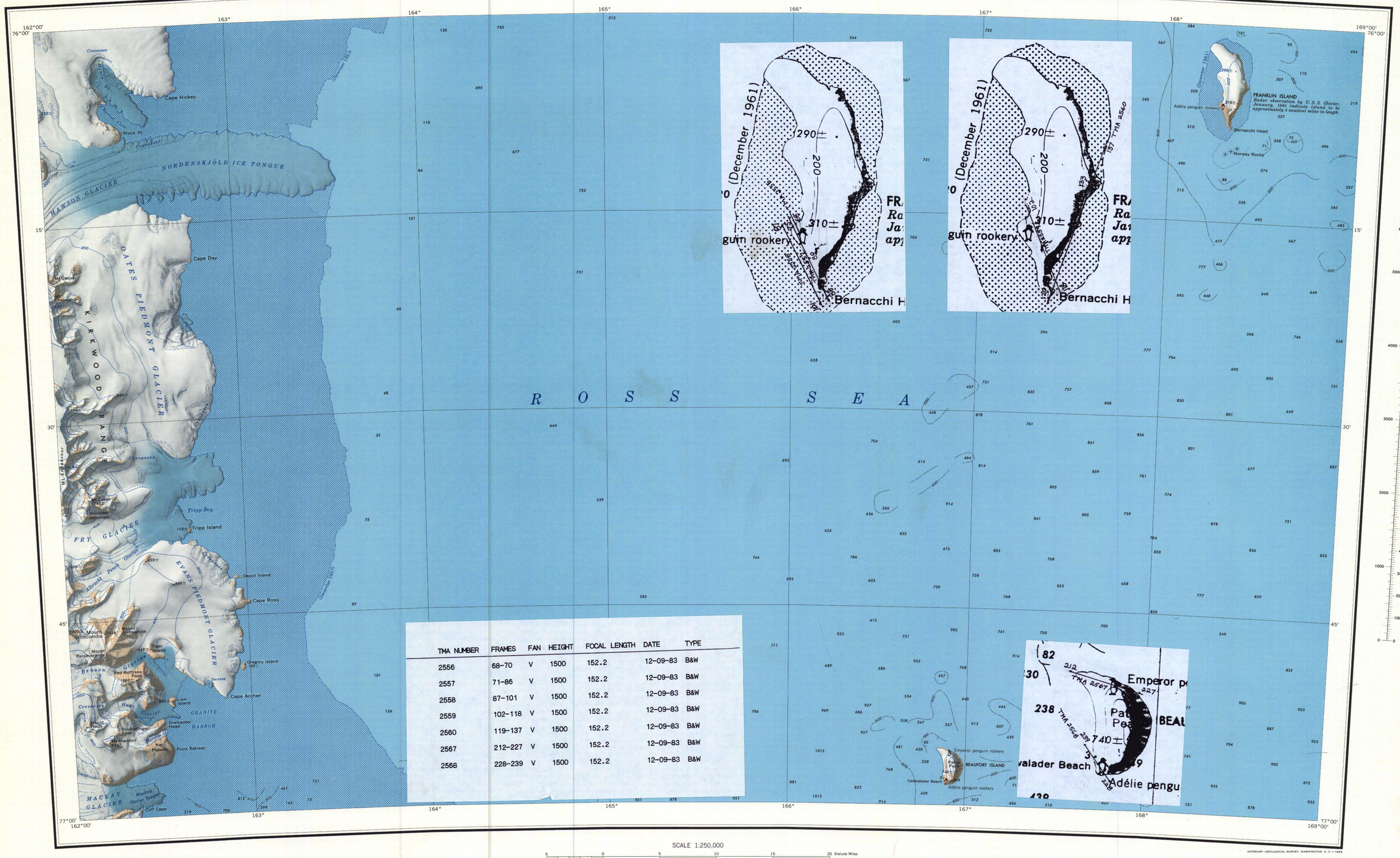

TMA NUMBER	FRAMES	FAN	HEIGHT	FOCAL LENGTH	DATE	TYPE
2556	68–70	V	1500	152.2	12–09–83	B&W
2557	71–86	V	1500	152.2	12–09–83	B&W
2558	87–101	V	1500	152.2	12–09–83	B&W
2559	102–118	V	1500	152.2	12–09–83	B&W
2560	119–137	V	1500	152.2	12–09–83	B&W
2567	212–227	V	1500	152.2	12–09–83	B&W
2568	228–239	V	1500	152.2	12–09–83	B&W

Mapped, edited, and published by the U. S. Geological Survey in cooperation with the National Science Foundation

Control by U. S. Geological Survey and U. S. Naval Oceanographic Office

Compiled in 1962 from U. S. Navy trimetrogon aerial photographs taken 1957–1961

Hydrographic data by U. S. Naval Oceanographic Office
This information is not intended for navigational purposes

Names approved by U. S. Board on Geographic Names

Absence of the crevasse symbol does not necessarily indicate a crevasse-free area

COMPILATION DIAGRAM

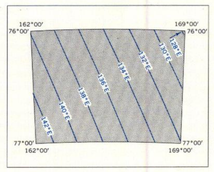

Photogrammetric compilation

Isogonic lines compiled from U.S.N.O.O Chart 1706 S, 1960

SCALE 1:250,000

5 0 5 10 15 20 Statute Miles

5 0 5 10 15 20 25 30 Kilometers

5 0 5 10 15 Nautical Miles

Lambert Conformal Conic Projection—Standard Parallels 76°40′ and 79°20′
CONTOUR INTERVAL 200 METERS—DATUM IS MEAN SEA LEVEL
Elevations and depths in meters

LEGEND

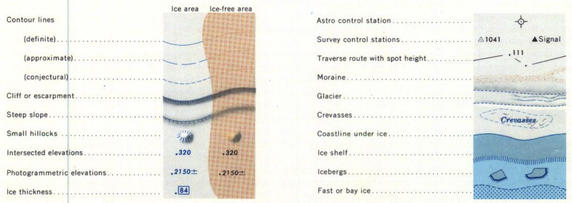

FOR SALE BY U. S. GEOLOGICAL SURVEY, WASHINGTON, D. C. 20242

LOCATION DIAGRAM

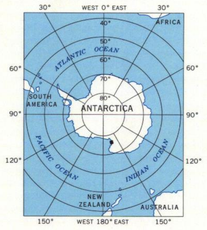

INDEX TO ADJOINING SHEETS

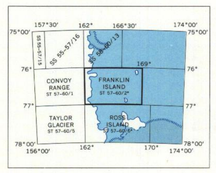

Sheet numbering system based on International Map of the World

INTERIOR—GEOLOGICAL SURVEY, WASHINGTON, D. C.—1965

FRANKLIN ISLAND
ANTARCTICA
ST 57–60/2* (162°E–169°E)
S7600—E16200/1X7

1983