
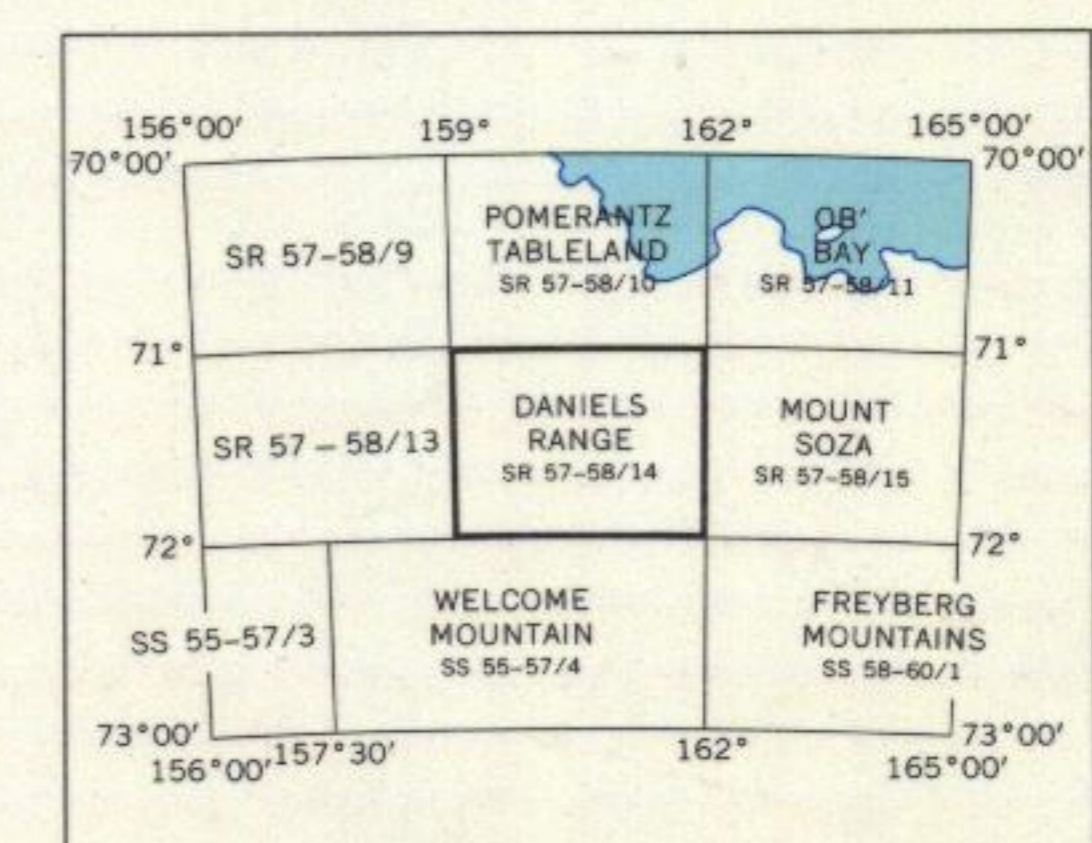


Mapped, edited, and published by the U. S. Geological Survey in cooperation with the National Science Foundation
Control by U. S. Geological Survey
Compiled in 1968 from U. S. Navy tricamera aerial photographs taken 1961, 1962, and 1964
Names approved by U. S. Board on Geographic Names
Absence of the crevasse symbol does not necessarily indicate a crevasse-free area

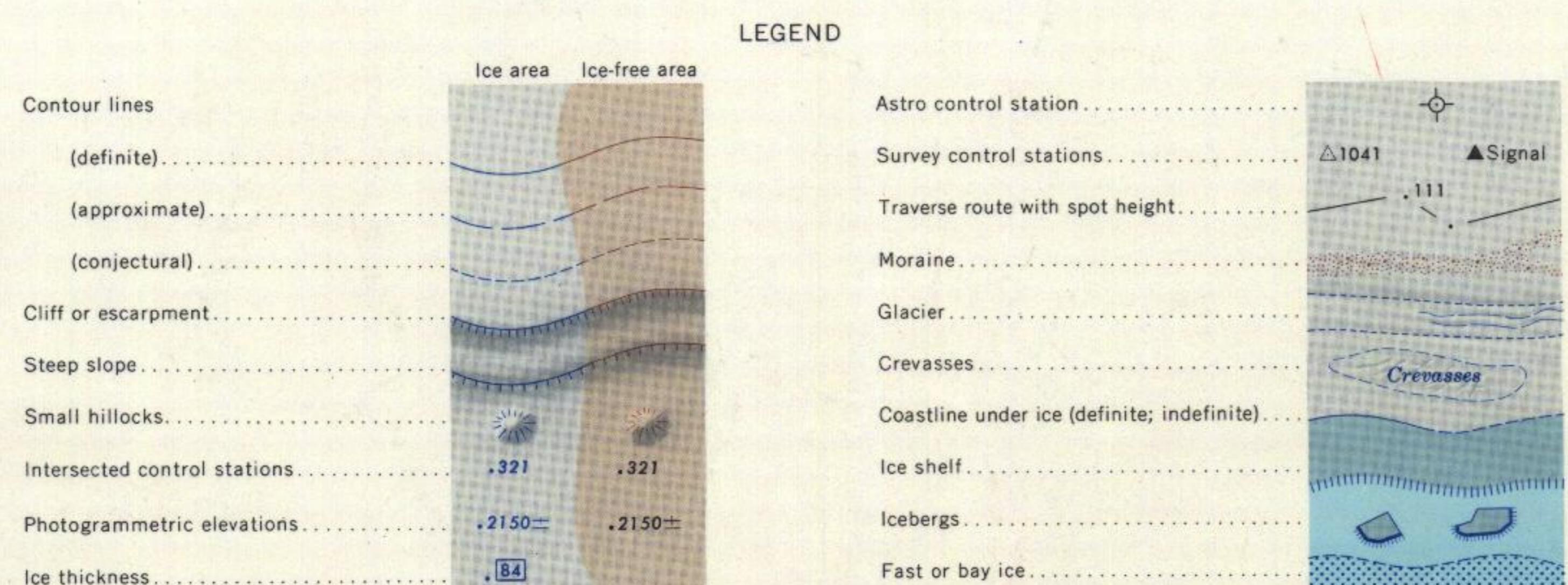
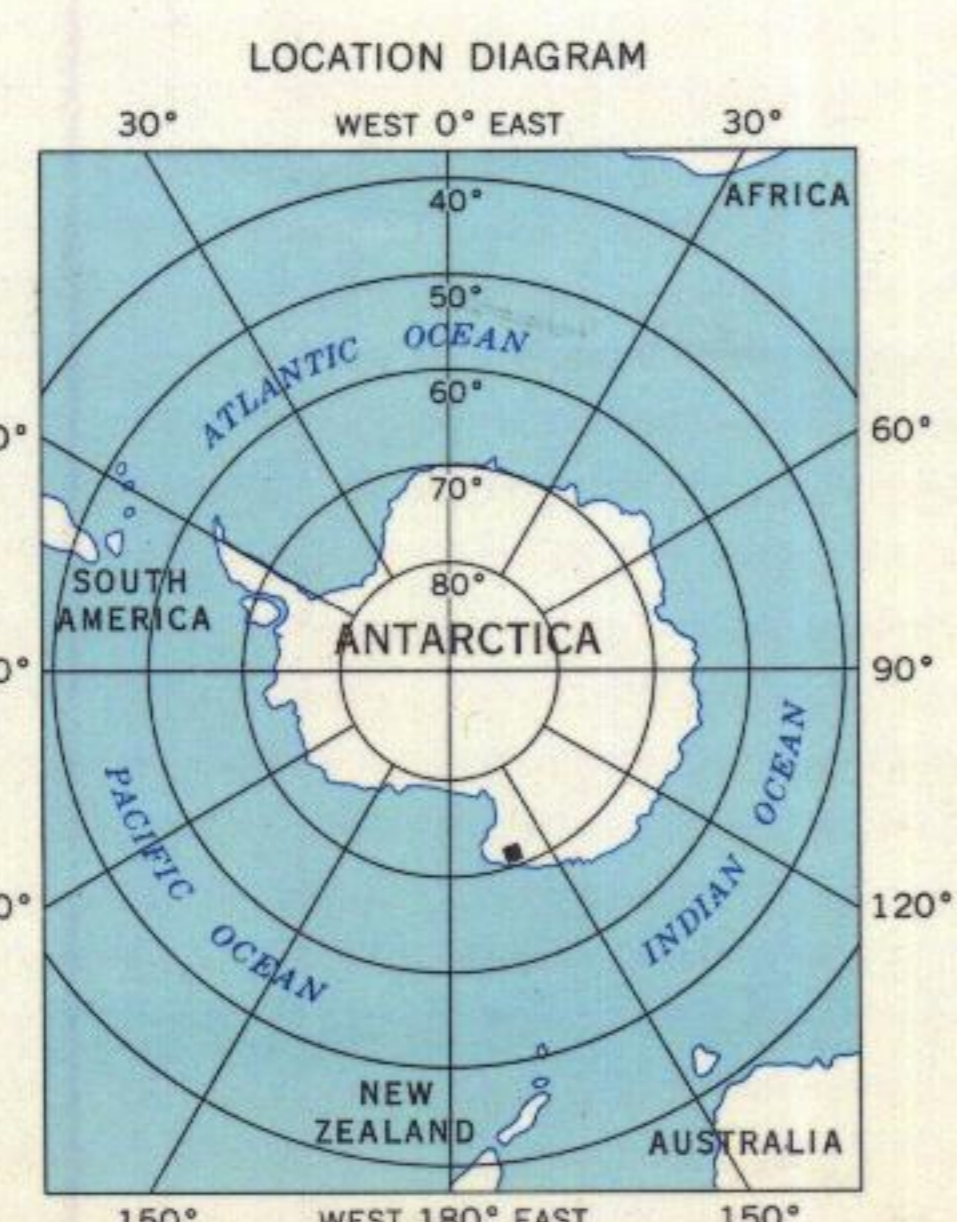
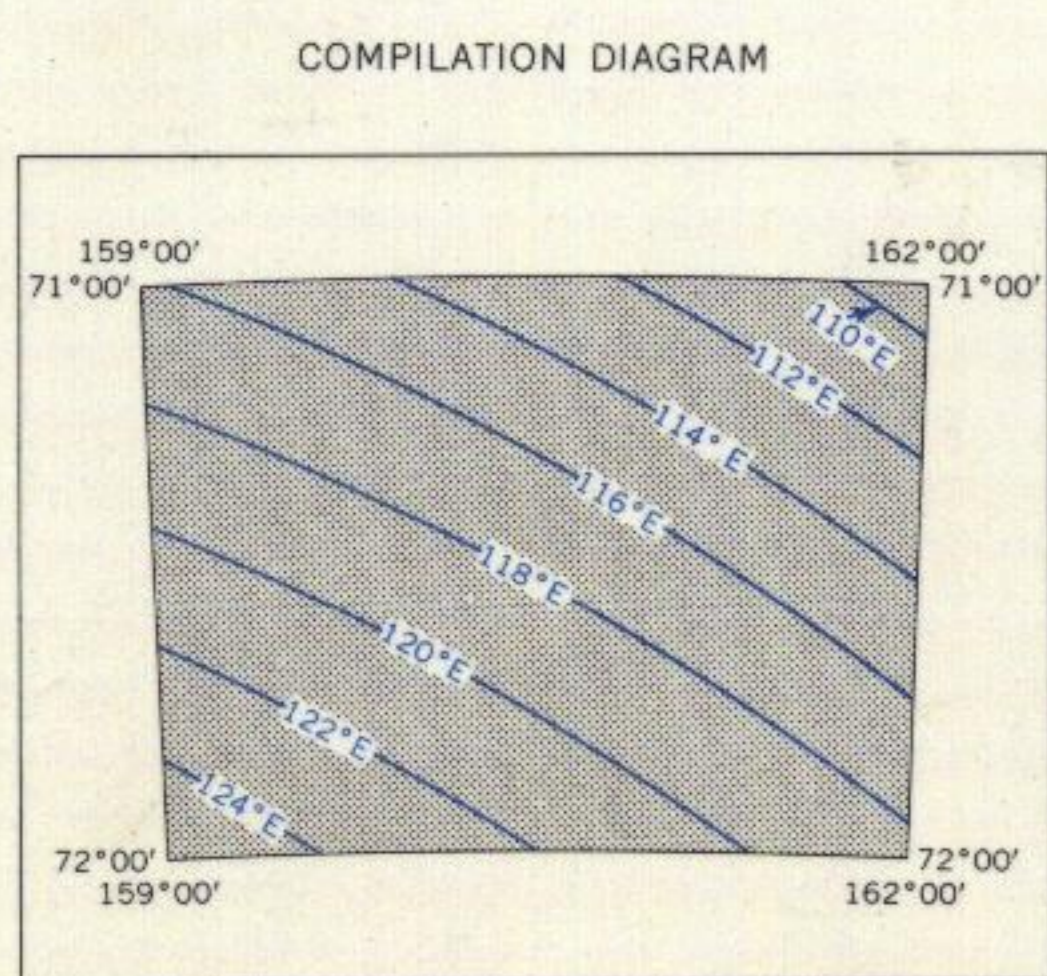


Lambert Conformal Conic Projection—Standard Parallels 68°40' and 71°20'
CONTOUR INTERVAL 200 METERS—DATUM IS MEAN SEA LEVEL

INDEX TO ADJOINING SHEETS



Sheet numbering system based on International Map of the World



DANIELS RANGE
ANTARCTICA
SR 57-58/14
S7100—E15900/1 X 3