
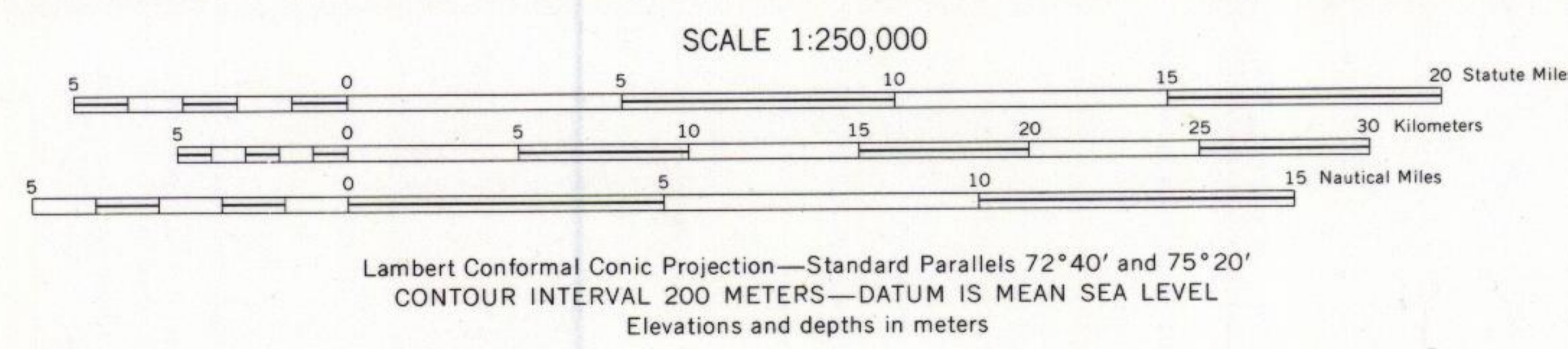
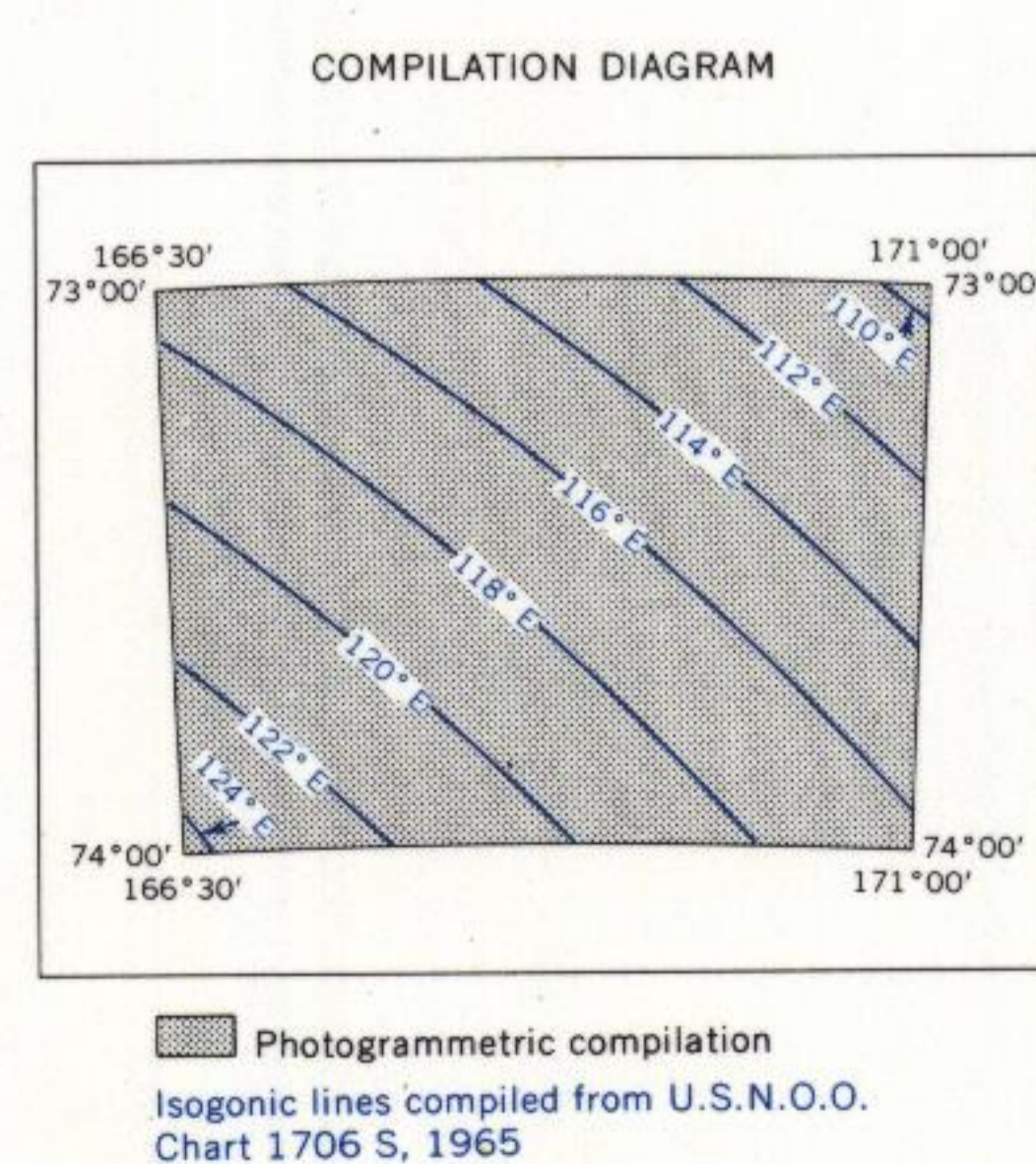


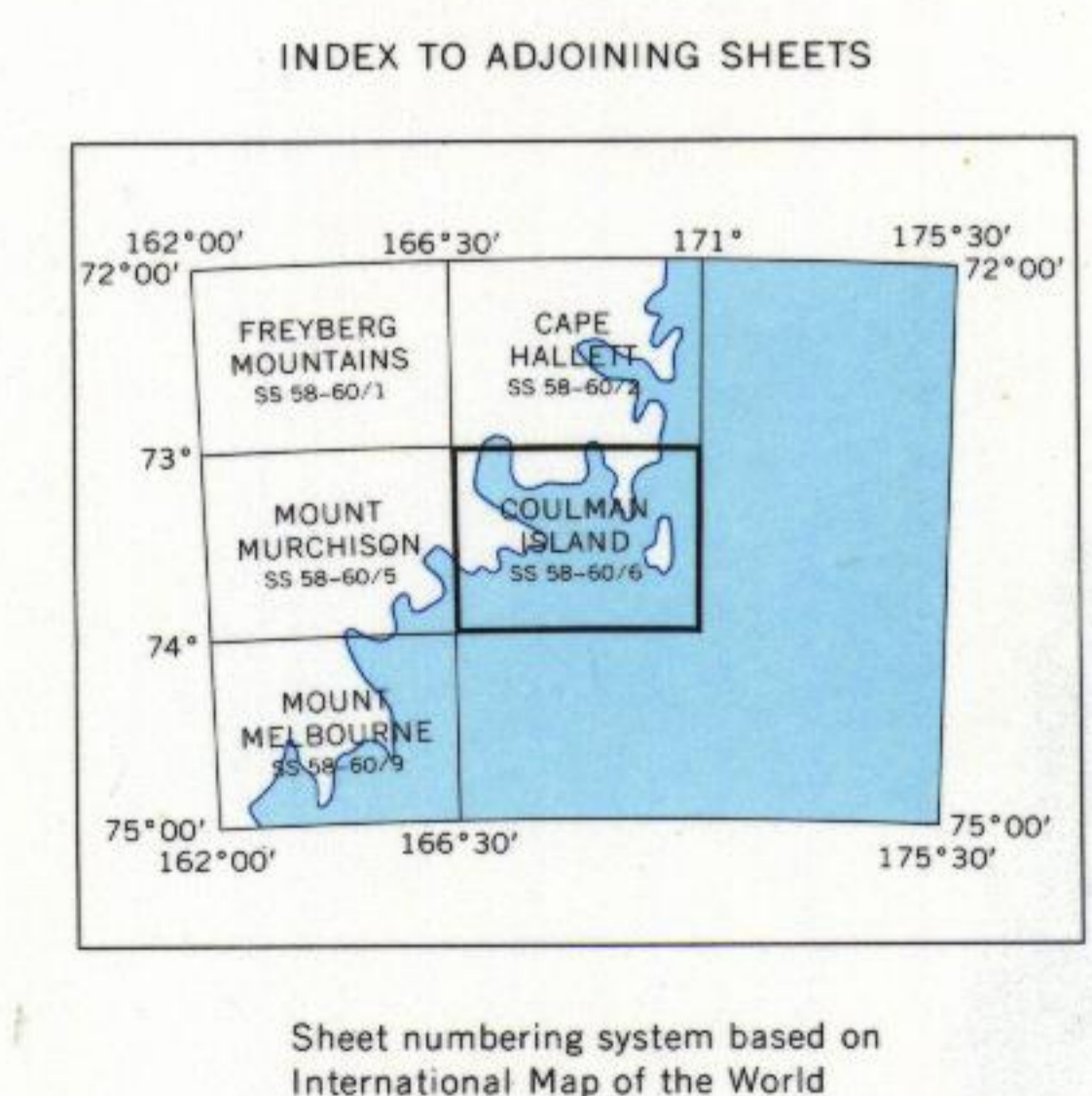
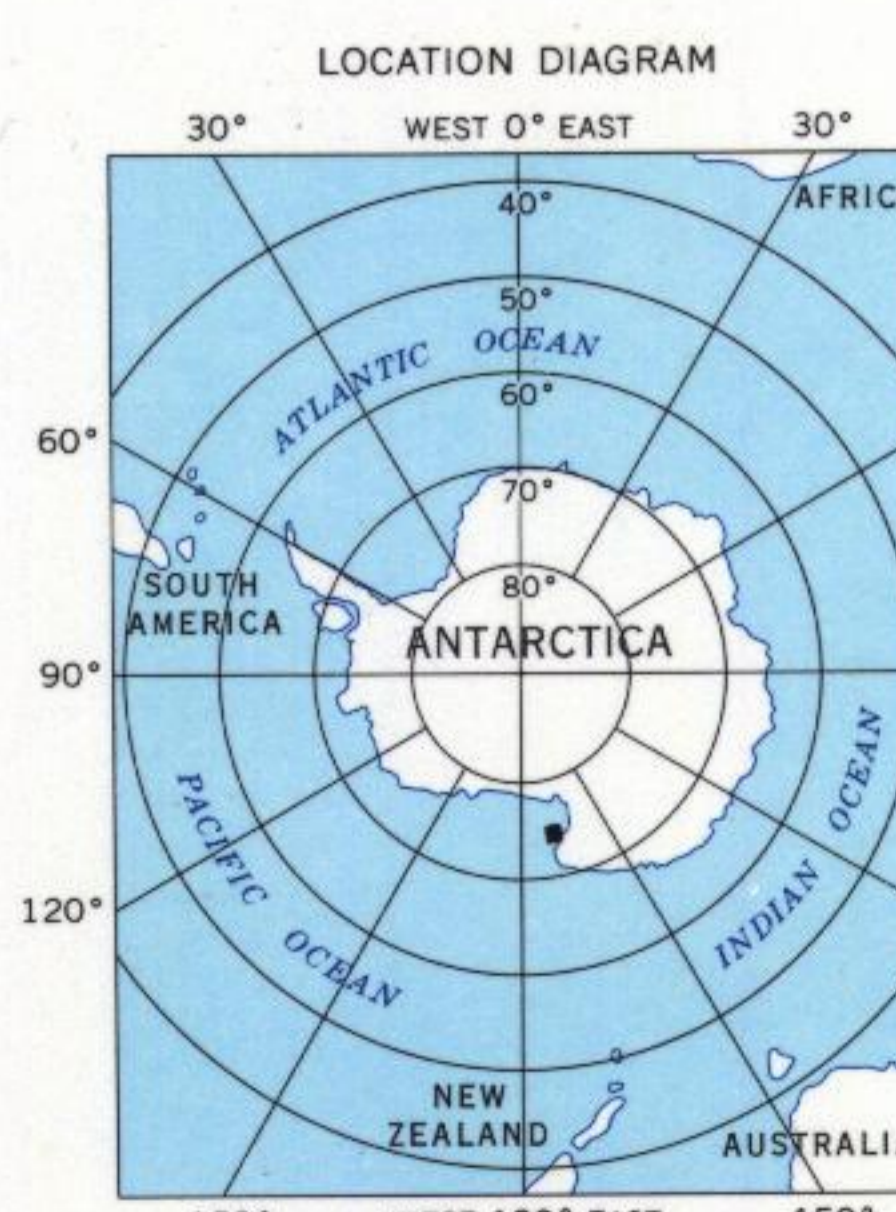
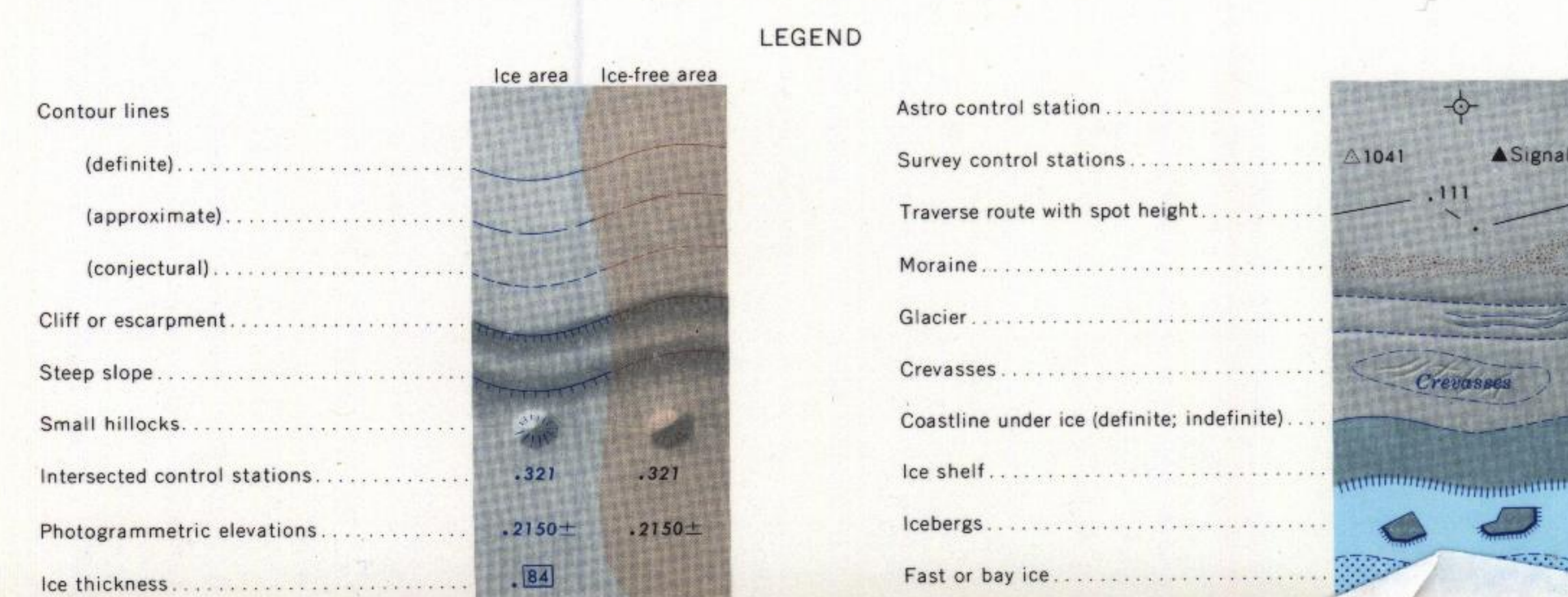
TMA NUMBER	FRAMES	FAN	HEIGHT	FOCAL LENGTH	DATE	TYPE
2606	82-84	V	1500	152.2	12-14-83	B&W
2607	89-97	V	1600	152.2	12-14-83	B&W
2608	99-125	V	1600	152.2	12-14-83	B&W
2609	126-144	V	1700	152.2	12-14-83	B&W
2610	145-169	V	1600	152.2	12-14-83	B&W
2611	170-189	V	1700	152.2	12-14-83	B&W
2612	190-207	V	1650	152.2	12-14-83	B&W
2613	208-218	V	1650	152.2	12-14-83	B&W
2614	219-240	V	1600	152.2	12-14-83	B&W
2615	242-245	V	1500	152.2	12-14-83	B&W
2616	246-249	V	1700	152.2	12-14-83	B&W
2617	250-255	V	1500	152.2	12-14-83	B&W
2618	257-273	V	1600	152.2	12-14-83	B&W
2619	277-282	V	1500	152.2	12-14-83	B&W
2620	284-288	V	1700	152.2	12-14-83	B&W



Mapped, edited, and published by the U. S. Geological Survey in cooperation with the National Science Foundation  
Control by U. S. Geological Survey  
Compiled in 1967 from U. S. Navy tricamera aerial photographs taken 1962-1964  
Hydrographic data by U. S. Naval Oceanographic Office  
This information is not intended for navigational purposes  
Names approved by U. S. Board on Geographic Names  
Absence of the crevasse symbol does not necessarily indicate a crevasse-free area



Lambert Conformal Conic Projection—Standard Parallels 72°40' and 75°20'  
CONTOUR INTERVAL 200 METERS—DATUM IS MEAN SEA LEVEL  
Elevations and depths in meters



1903